Potential Locations for Commercial Cannabis Cultivation in Unincorporated San Mateo County

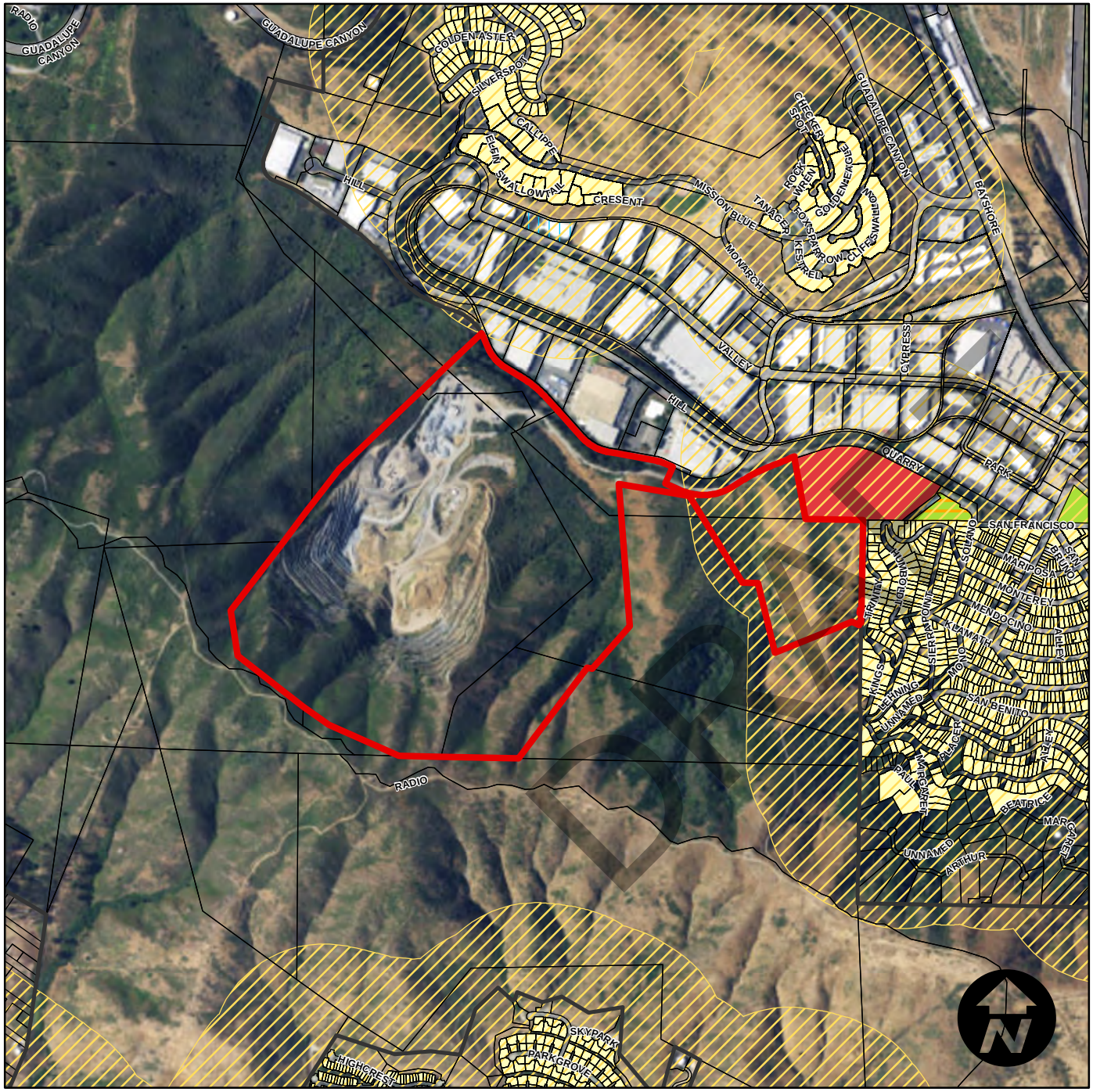

How to Read This Map:

Properties within the "Permissive Land Use," but outside the "Protected Sites Buffer" are potentially viable sites for commercial cultivation. Please refer to the draft ordinance for additional restrictions on eligible locations.

Permissive Land Use

- Agriculture Land Use

Protected Sites

- Certified Alcohol and Drug Programs
- Youth Centers
- Licensed Day Cares
- Playgrounds
- K-12 Grade Schools
- Residential Land Use Parcels

Protected Sites Buffer and Affected Agricultural Sites

- 1000 ft. Buffer from Protected Sites
- Agricultural Parcels within Protected Sites Buffer

Reference and Boundary

- Focus Community
- County Boundary
- Other Community Boundaries
- Parcel Fabric

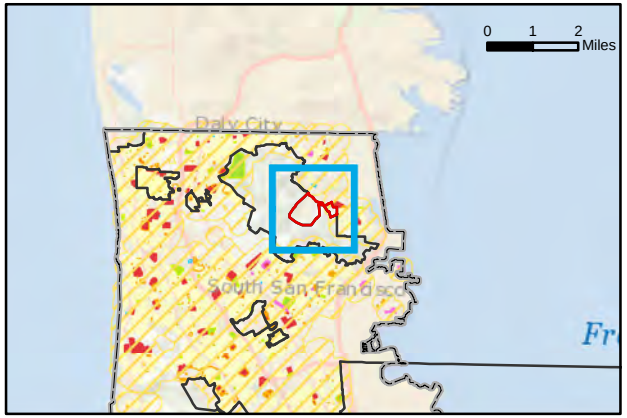

BRISBANE QUARRY

0 0.125 0.25 0.5 0.75 1 Miles

Potential Locations for Commercial Cannabis Cultivation in Unincorporated San Mateo County

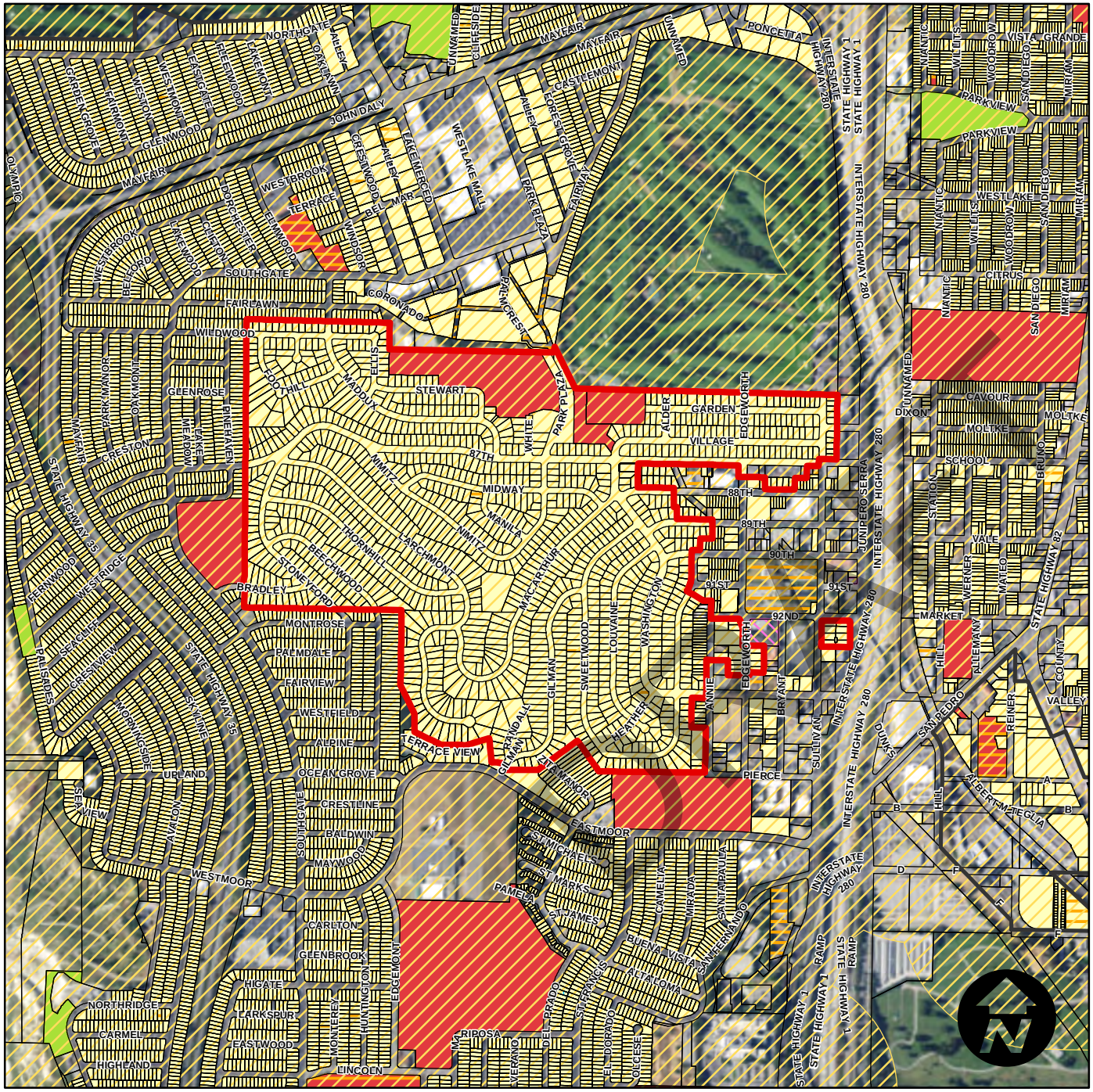

How to Read This Map:

Properties within the "Permissive Land Use," but outside the "Protected Sites Buffer" are potentially viable sites for commercial cultivation. Please refer to the draft ordinance for additional restrictions on eligible locations.

Permissive Land Use

- Agriculture Land Use

Protected Sites

- Certified Alcohol and Drug Programs
- Youth Centers
- Licensed Day Cares
- Playgrounds
- K-12 Grade Schools
- Residential Land Use Parcels

Protected Sites Buffer and Affected Agricultural Sites

- 1000 ft. Buffer from Protected Sites
- Agricultural Parcels within Protected Sites Buffer

Reference and Boundary

- Focus Community
- County Boundary
- Other Community Boundaries
- Parcel Fabric

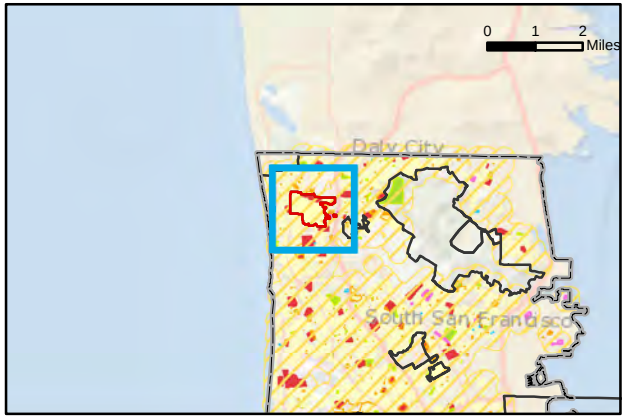

Potential Locations for Commercial Cannabis Cultivation in Unincorporated San Mateo County

How to Read This Map:

Properties within the "Permissive Land Use," but outside the "Protected Sites Buffer" are potentially viable sites for commercial cultivation. Please refer to the draft ordinance for additional restrictions on eligible locations.

Permissive Land Use

- Agriculture Land Use

Protected Sites

- Certified Alcohol and Drug Programs
- Youth Centers
- Licensed Day Cares
- Playgrounds
- K-12 Grade Schools
- Residential Land Use Parcels

Protected Sites Buffer and Affected Agricultural Sites

- 1000 ft. Buffer from Protected Sites
- Agricultural Parcels within Protected Sites Buffer

Reference and Boundary

- Focus Community
- County Boundary
- Other Community Boundaries
- Parcel Fabric

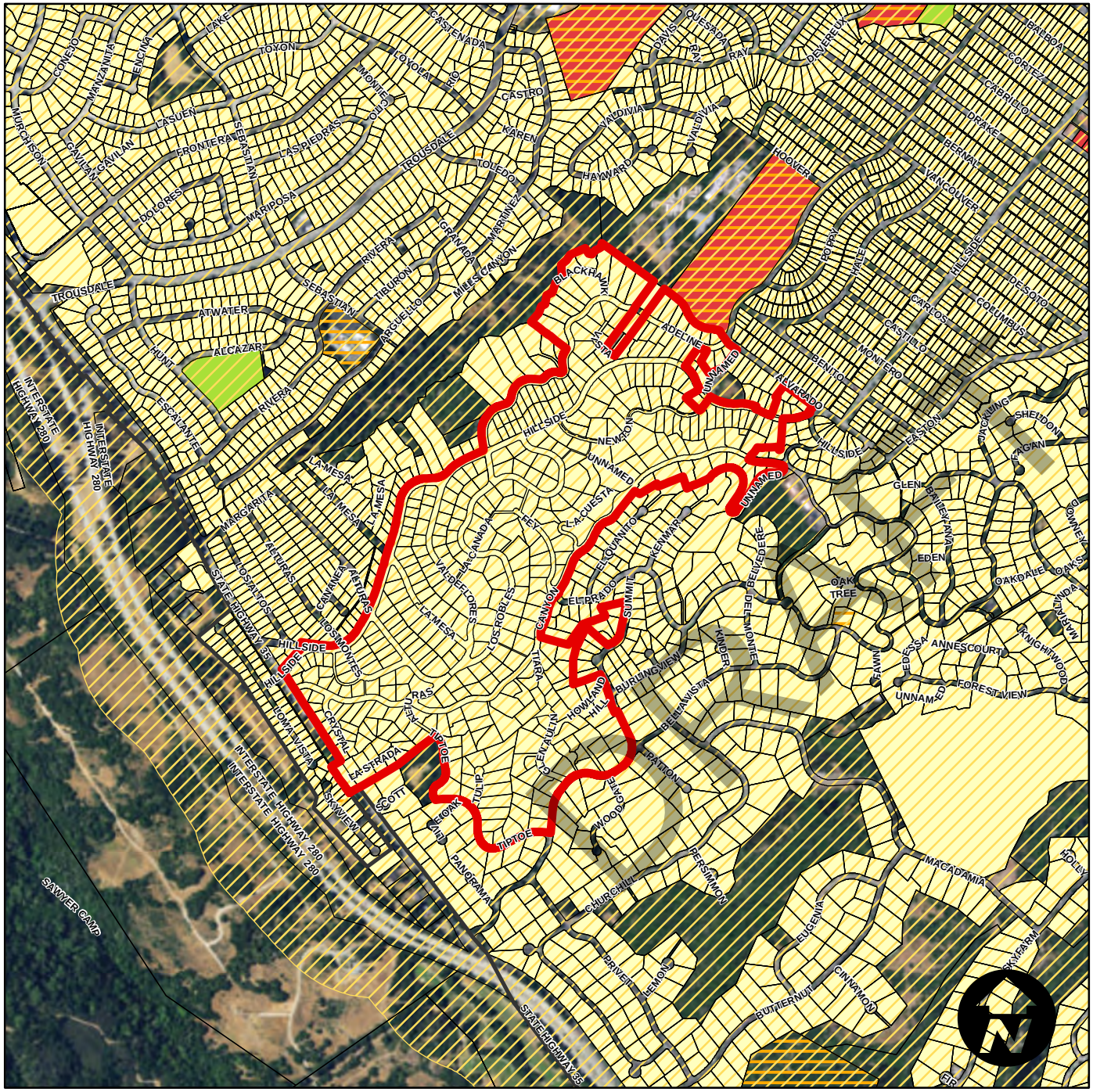

BURLINGAME HILLS

0 0.125 0.25 0.5 0.75 1 Miles

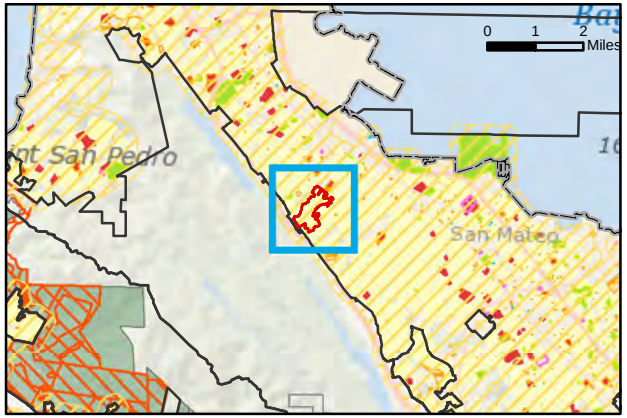

Potential Locations for Commercial Cannabis Cultivation in Unincorporated San Mateo County

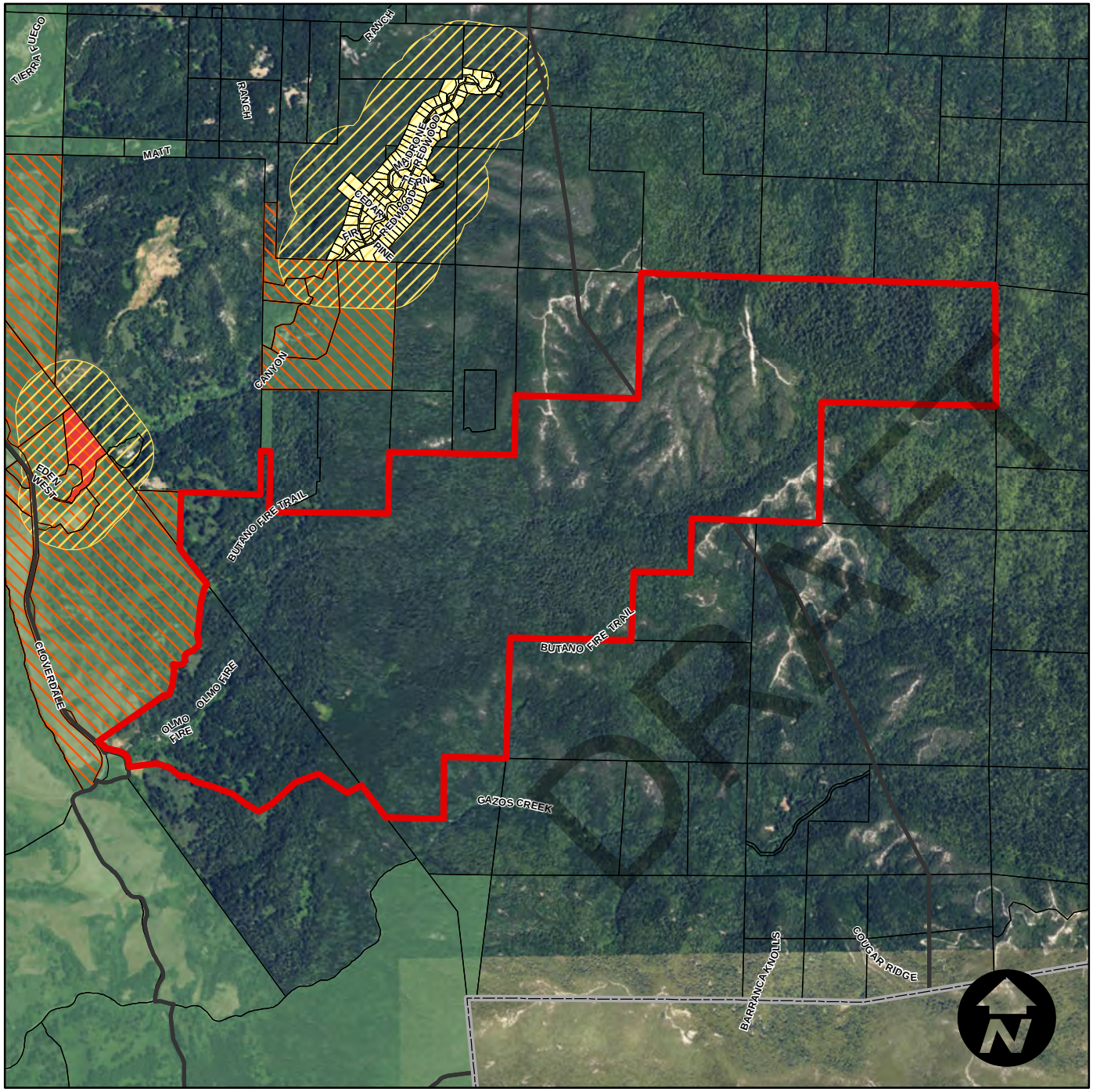

How to Read This Map:

Properties within the "Permissive Land Use," but outside the "Protected Sites Buffer" are potentially viable sites for commercial cultivation. Please refer to the draft ordinance for additional restrictions on eligible locations.

Permissive Land Use

- Agriculture Land Use

Protected Sites

- Certified Alcohol and Drug Programs
- Youth Centers
- Licensed Day Cares
- Playgrounds
- K-12 Grade Schools
- Residential Land Use Parcels

Protected Sites Buffer and Affected Agricultural Sites

- 1000 ft. Buffer from Protected Sites
- Agricultural Parcels within Protected Sites Buffer

Reference and Boundary

- Focus Community
- County Boundary
- Other Community Boundaries
- Parcel Fabric

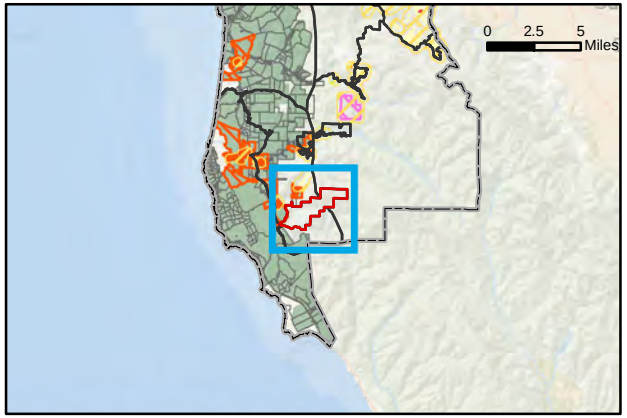

BUTANO FALLS TRACT

0 0.325 0.65 1.3 1.95 2.6 Miles

Potential Locations for Commercial Cannabis Cultivation in Unincorporated San Mateo County

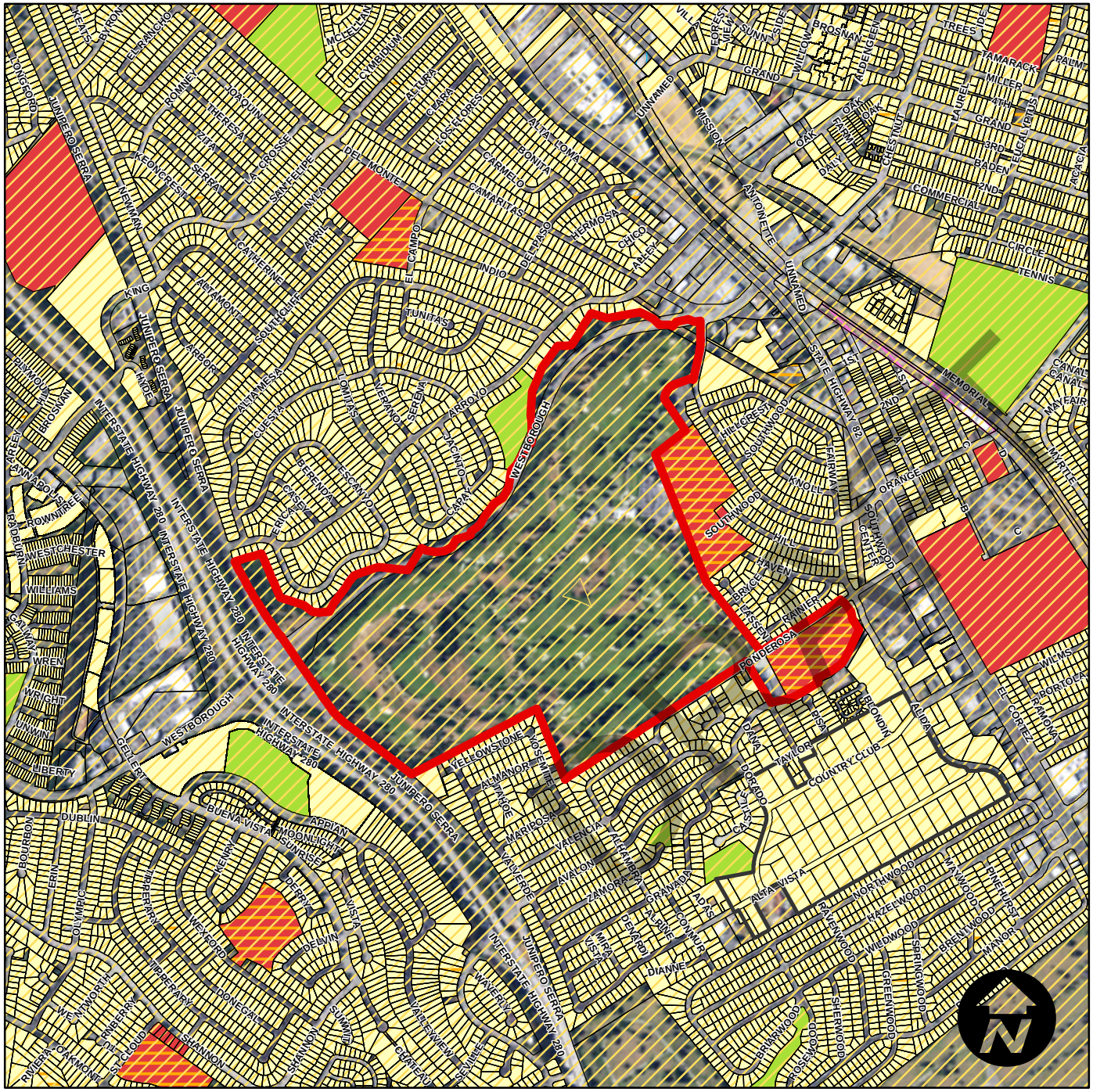

How to Read This Map:

Properties within the "Permissive Land Use," but outside the "Protected Sites Buffer" are potentially viable sites for commercial cultivation. Please refer to the draft ordinance for additional restrictions on eligible locations.

Permissive Land Use

- Agriculture Land Use

Protected Sites

- Certified Alcohol and Drug Programs
- Youth Centers
- Licensed Day Cares
- Playgrounds
- K-12 Grade Schools
- Residential Land Use Parcels

Protected Sites Buffer and Affected Agricultural Sites

- 1000 ft. Buffer from Protected Sites
- Agricultural Parcels within Protected Sites Buffer

Reference and Boundary

- Focus Community
- County Boundary
- Other Community Boundaries
- Parcel Fabric

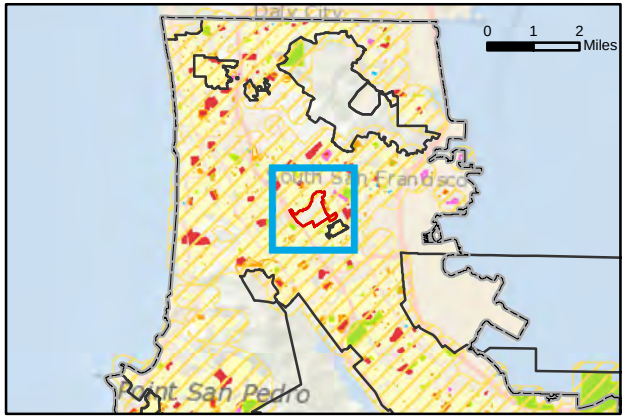

CALIFORNIA GOLF CLUB

0 0.125 0.25 0.5 0.75 1 Miles

Potential Locations for Commercial Cannabis Cultivation in Unincorporated San Mateo County

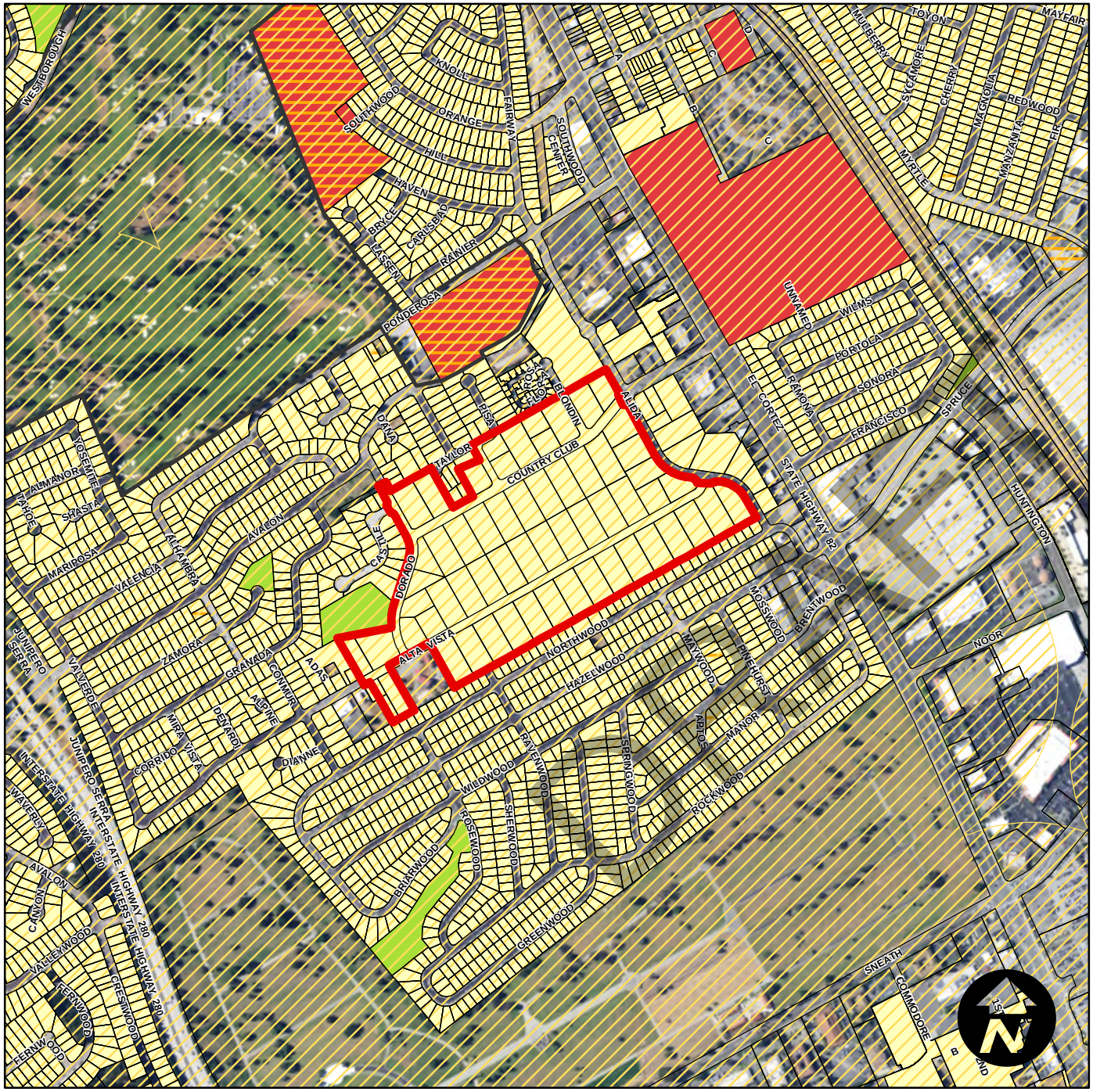

How to Read This Map:

Properties within the "Permissive Land Use," but outside the "Protected Sites Buffer" are potentially viable sites for commercial cultivation. Please refer to the draft ordinance for additional restrictions on eligible locations.

Permissive Land Use

- Agriculture Land Use

Protected Sites

- Certified Alcohol and Drug Programs
- Youth Centers
- Licensed Day Cares
- Playgrounds
- K-12 Grade Schools
- Residential Land Use Parcels

Protected Sites Buffer and Affected Agricultural Sites

- 1000 ft. Buffer from Protected Sites
- Agricultural Parcels within Protected Sites Buffer

Reference and Boundary

- Focus Community
- County Boundary
- Other Community Boundaries
- Parcel Fabric

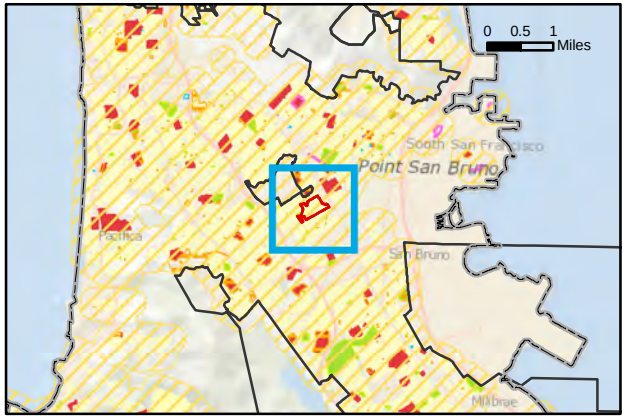

COUNTRY CLUB PARK

0 0.075 0.15 0.3 0.45 0.6 Miles

Potential Locations for Commercial Cannabis Cultivation in Unincorporated San Mateo County

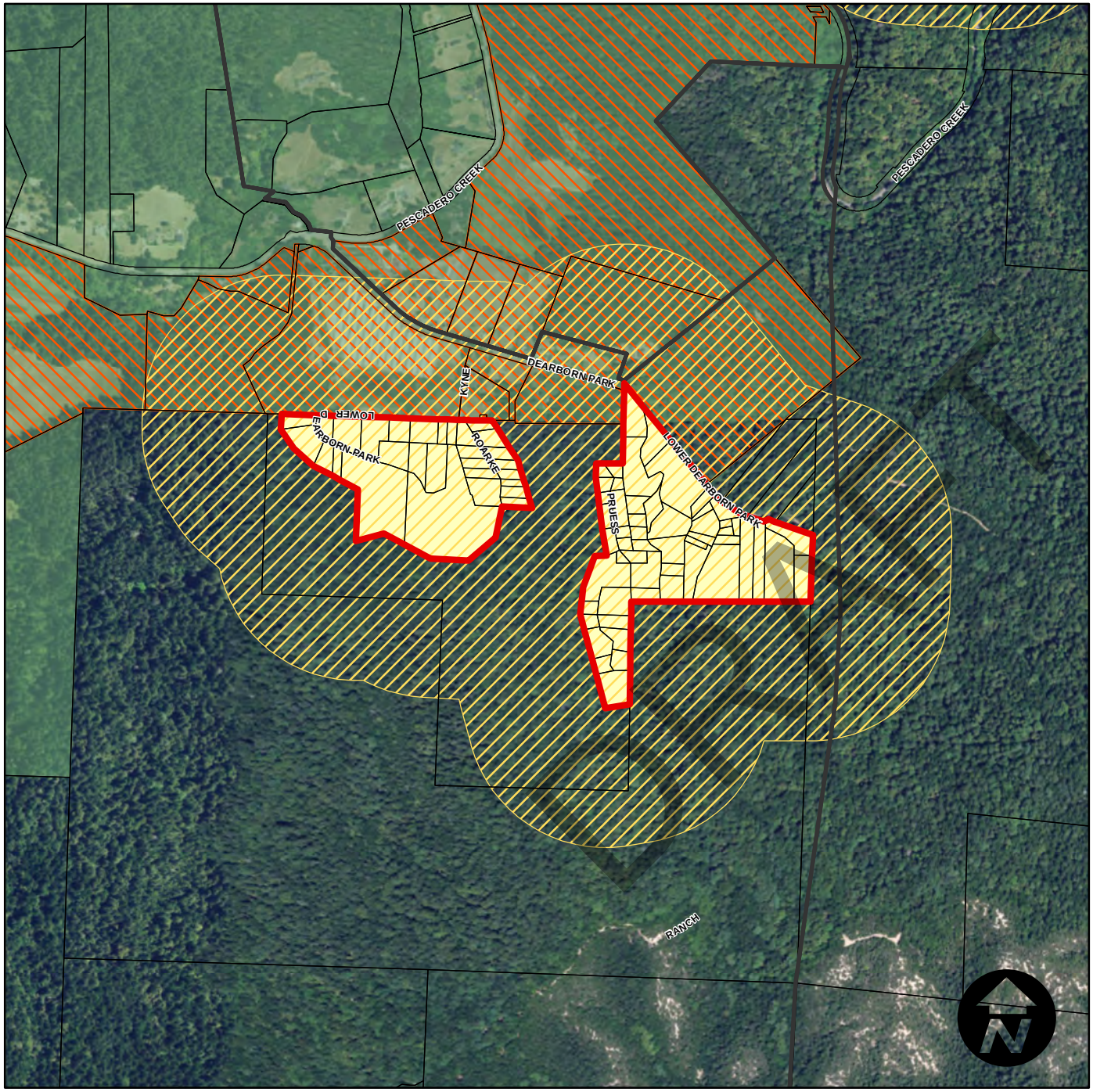

DEARBORN PARK

0 0.1 0.2 0.4 0.6 0.8 Miles

How to Read This Map:

Properties within the "Permissive Land Use," but outside the "Protected Sites Buffer" are potentially viable sites for commercial cultivation. Please refer to the draft ordinance for additional restrictions on eligible locations.

Permissive Land Use

- Agriculture Land Use

Protected Sites

- Certified Alcohol and Drug Programs
- Youth Centers
- Licensed Day Cares
- Playgrounds
- K-12 Grade Schools
- Residential Land Use Parcels

Protected Sites Buffer and Affected Agricultural Sites

- 1000 ft. Buffer from Protected Sites
- Agricultural Parcels within Protected Sites Buffer

Reference and Boundary

- Focus Community
- County Boundary
- Other Community Boundaries
- Parcel Fabric

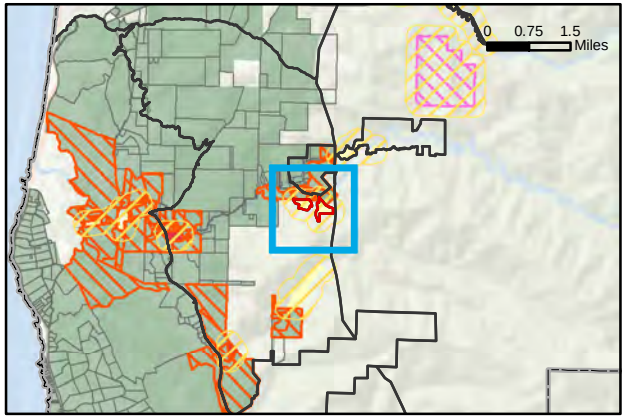

Potential Locations for Commercial Cannabis Cultivation in Unincorporated San Mateo County

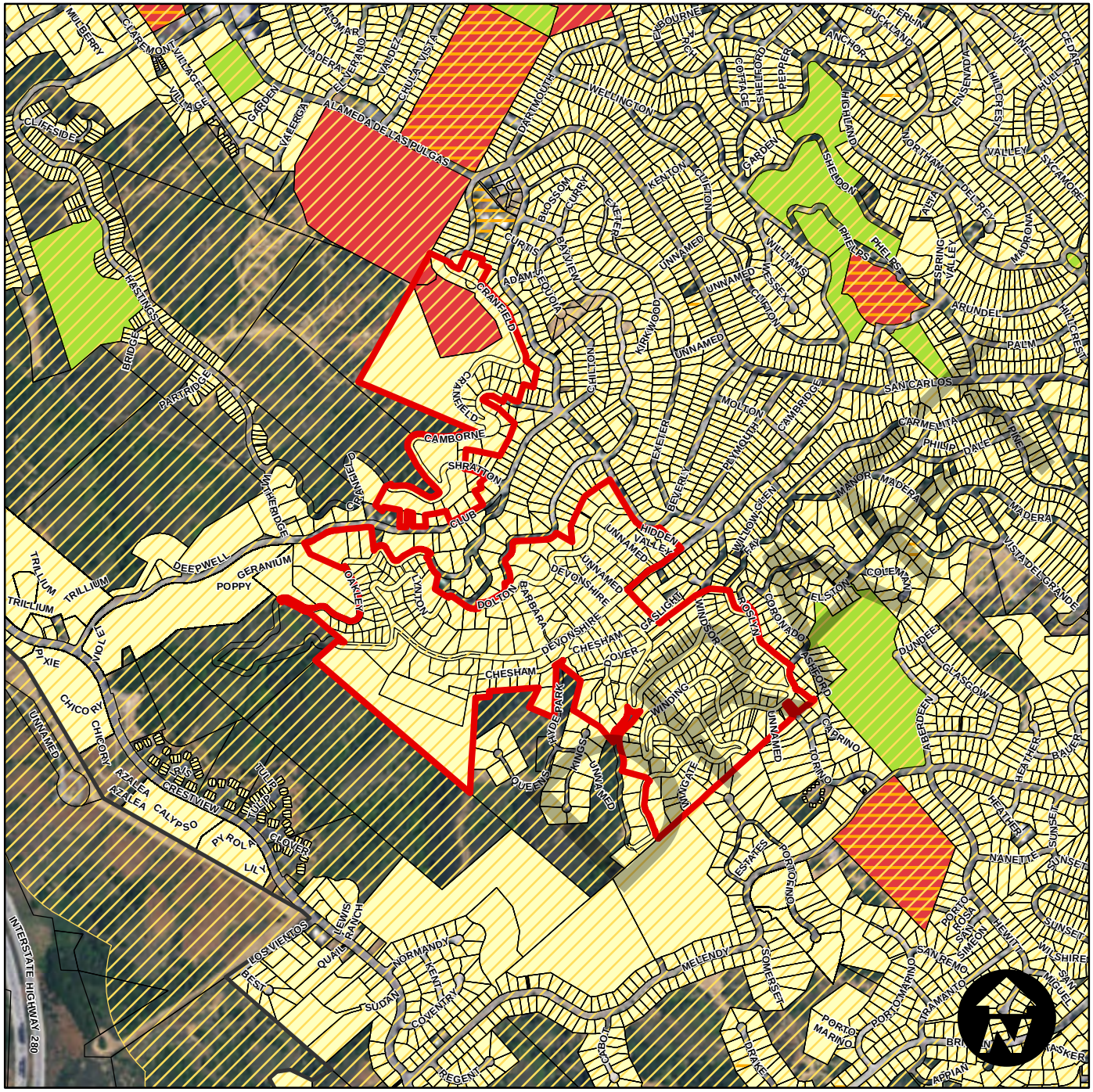

How to Read This Map:

Properties within the "Permissive Land Use," but outside the "Protected Sites Buffer" are potentially viable sites for commercial cultivation. Please refer to the draft ordinance for additional restrictions on eligible locations.

Permissive Land Use

- Agriculture Land Use

Protected Sites

- Certified Alcohol and Drug Programs
- Youth Centers
- Licensed Day Cares
- Playgrounds
- K-12 Grade Schools
- Residential Land Use Parcels

Protected Sites Buffer and Affected Agricultural Sites

- 1000 ft. Buffer from Protected Sites
- Agricultural Parcels within Protected Sites Buffer

Reference and Boundary

- Focus Community
- County Boundary
- Other Community Boundaries
- Parcel Fabric

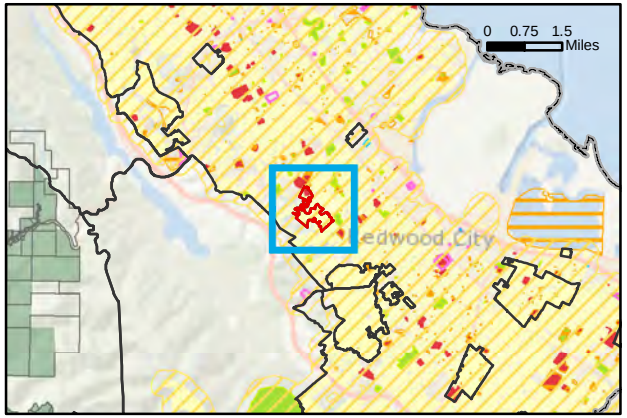

Potential Locations for Commercial Cannabis Cultivation in Unincorporated San Mateo County

How to Read This Map:

Properties within the "Permissive Land Use," but outside the "Protected Sites Buffer" are potentially viable sites for commercial cultivation. Please refer to the draft ordinance for additional restrictions on eligible locations.

Permissive Land Use

- Agriculture Land Use

Protected Sites

- Certified Alcohol and Drug Programs
- Youth Centers
- Licensed Day Cares
- Playgrounds
- K-12 Grade Schools
- Residential Land Use Parcels

Protected Sites Buffer and Affected Agricultural Sites

- 1000 ft. Buffer from Protected Sites
- Agricultural Parcels within Protected Sites Buffer

Reference and Boundary

- Focus Community
- County Boundary
- Other Community Boundaries
- Parcel Fabric

EL GRANADA

0 0.175 0.35 0.7 1.05 1.4 Miles

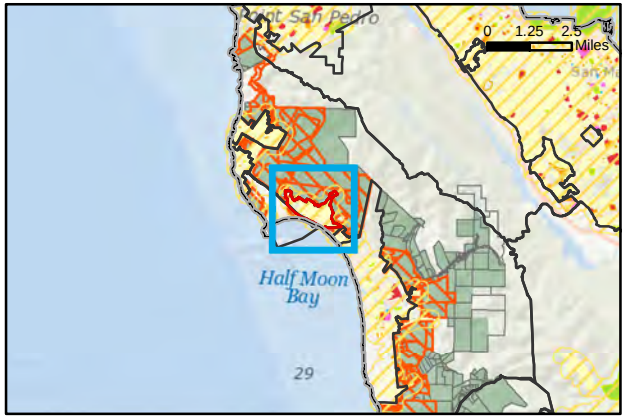

Potential Locations for Commercial Cannabis Cultivation in Unincorporated San Mateo County

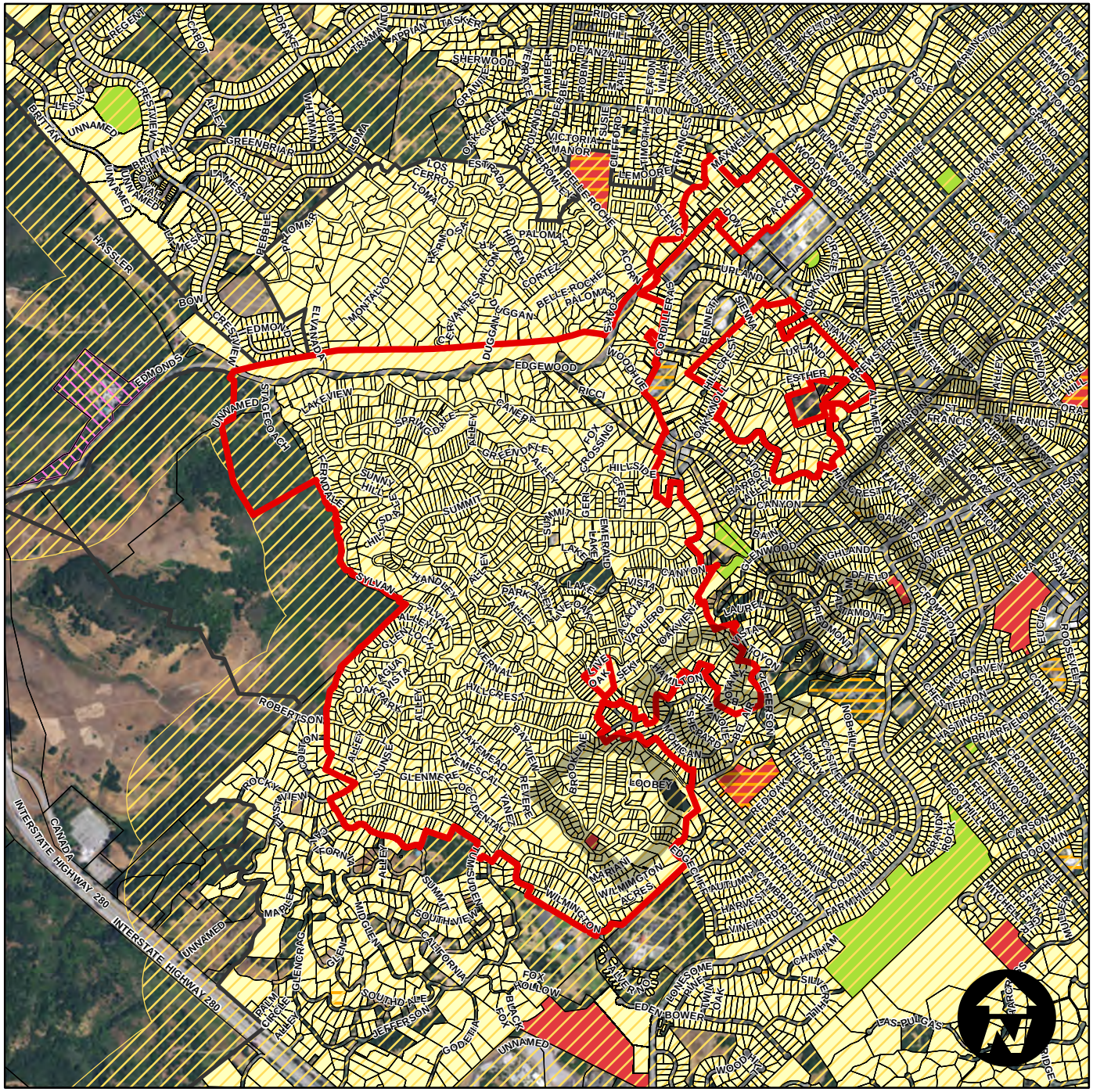

How to Read This Map:

Properties within the "Permissive Land Use," but outside the "Protected Sites Buffer" are potentially viable sites for commercial cultivation. Please refer to the draft ordinance for additional restrictions on eligible locations.

Permissive Land Use

- Agriculture Land Use

Protected Sites

- Certified Alcohol and Drug Programs
- Youth Centers
- Licensed Day Cares
- Playgrounds
- K-12 Grade Schools
- Residential Land Use Parcels

Protected Sites Buffer and Affected Agricultural Sites

- 1000 ft. Buffer from Protected Sites
- Agricultural Parcels within Protected Sites Buffer

Reference and Boundary

- Focus Community
- County Boundary
- Other Community Boundaries
- Parcel Fabric

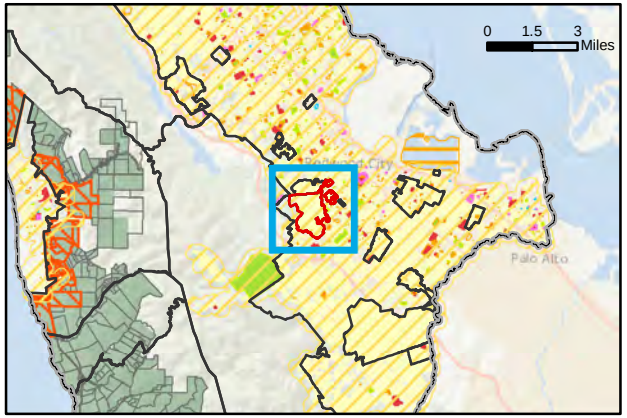

EMERALD LAKE HILLS

0 0.2 0.4 0.8 1.2 1.6 Miles

Potential Locations for Commercial Cannabis Cultivation in Unincorporated San Mateo County

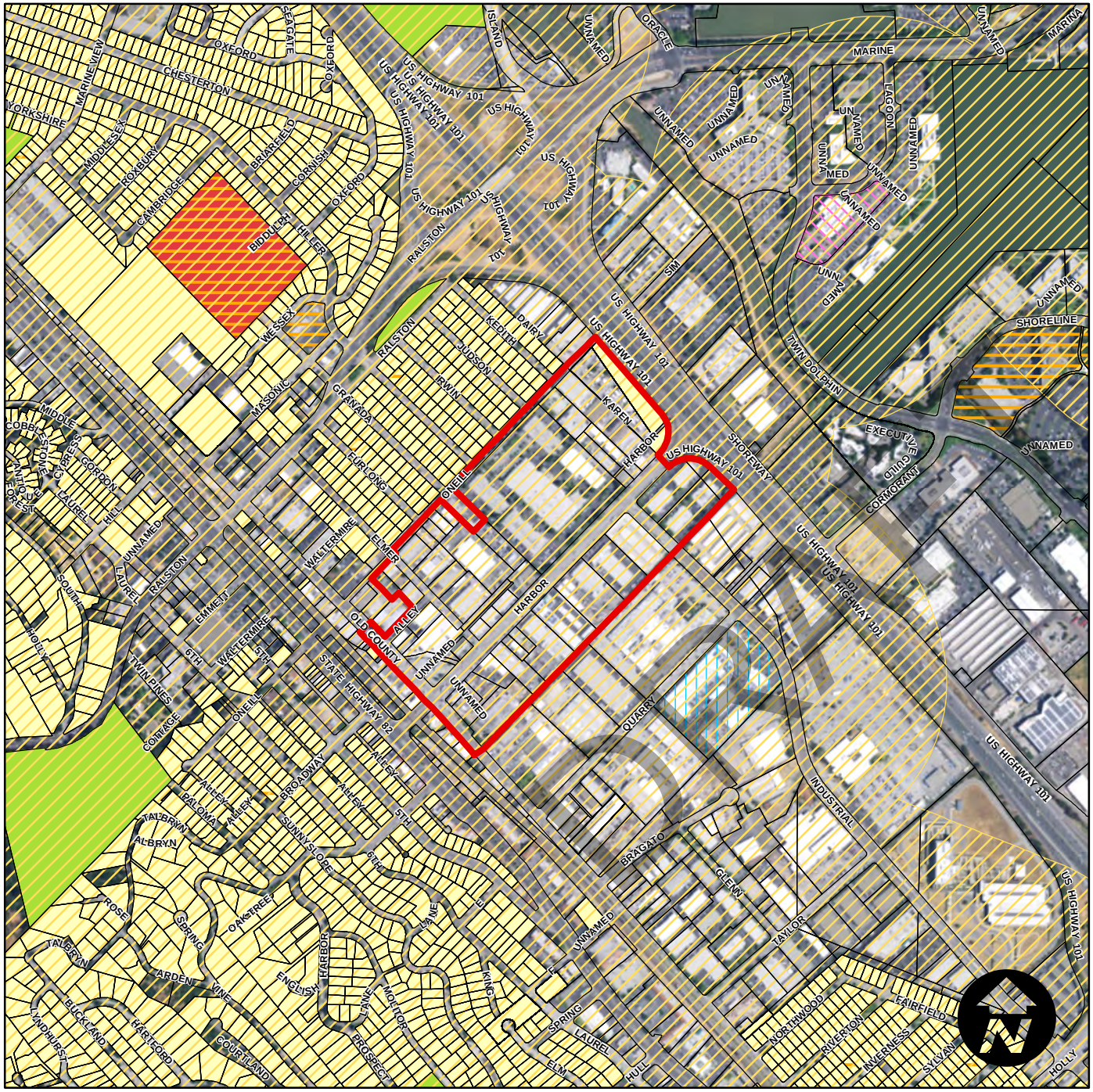

HARBOR/INDUSTRIAL

0 0.075 0.15 0.3 0.45 0.6 Miles

How to Read This Map:

Properties within the "Permissive Land Use," but outside the "Protected Sites Buffer" are potentially viable sites for commercial cultivation. Please refer to the draft ordinance for additional restrictions on eligible locations.

Permissive Land Use

- Agriculture Land Use

Protected Sites

- Certified Alcohol and Drug Programs
- Youth Centers
- Licensed Day Cares
- Playgrounds
- K-12 Grade Schools
- Residential Land Use Parcels

Protected Sites Buffer and Affected Agricultural Sites

- 1000 ft. Buffer from Protected Sites
- Agricultural Parcels within Protected Sites Buffer

Reference and Boundary

- Focus Community
- County Boundary
- Other Community Boundaries
- Parcel Fabric

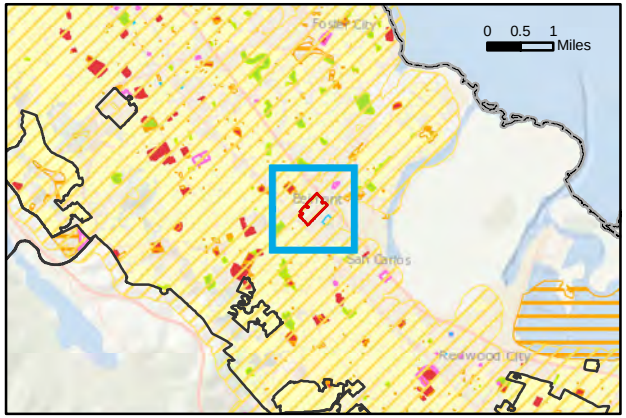

Potential Locations for Commercial Cannabis Cultivation in Unincorporated San Mateo County

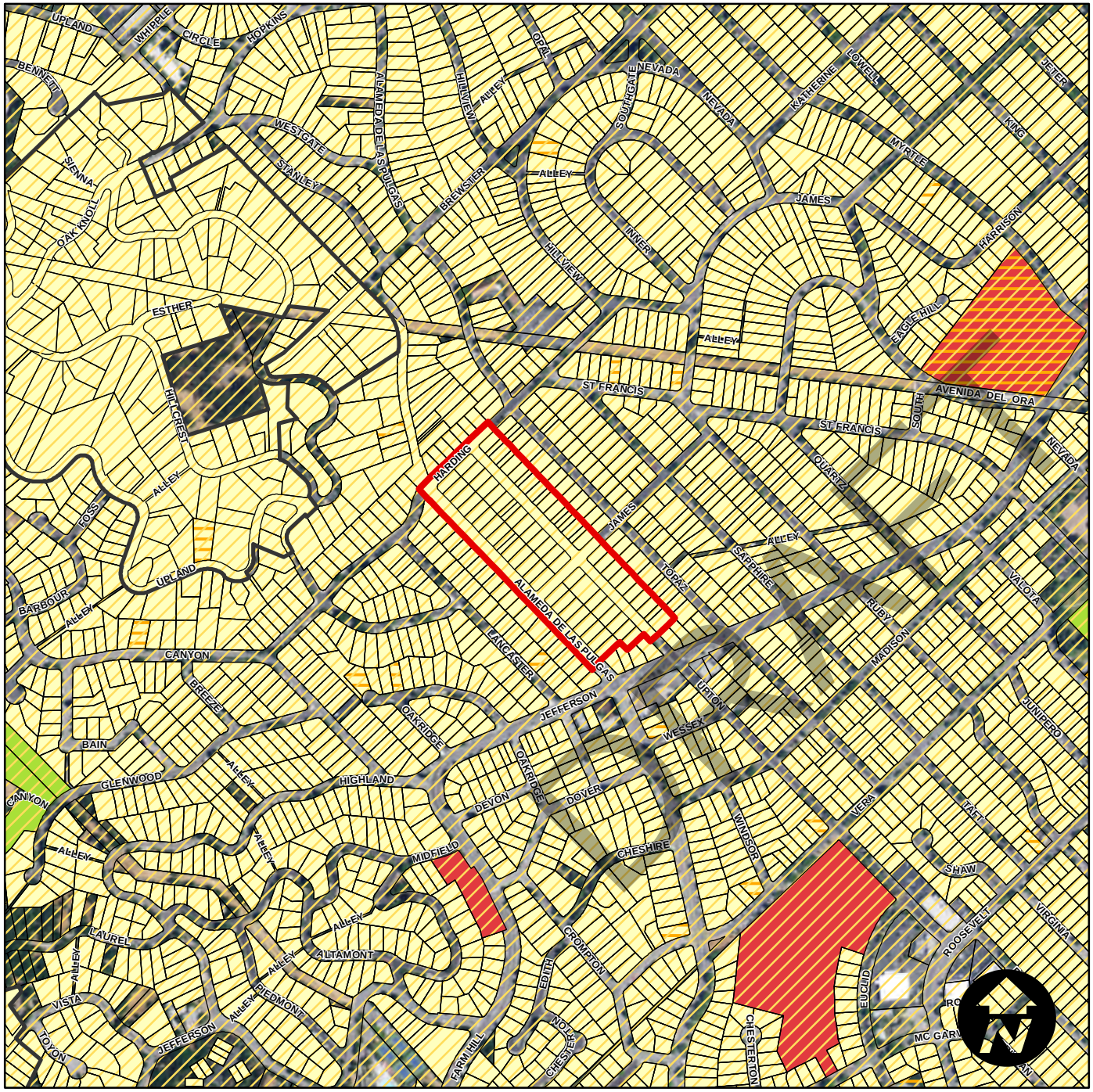

KENSINGTON SQUARE

0 0.075 0.15 0.3 0.45 0.6 Miles

How to Read This Map:

Properties within the "Permissive Land Use," but outside the "Protected Sites Buffer" are potentially viable sites for commercial cultivation. Please refer to the draft ordinance for additional restrictions on eligible locations.

Permissive Land Use

- Agriculture Land Use

Protected Sites

- Certified Alcohol and Drug Programs
- Youth Centers
- Licensed Day Cares
- Playgrounds
- K-12 Grade Schools
- Residential Land Use Parcels

Protected Sites Buffer and Affected Agricultural Sites

- 1000 ft. Buffer from Protected Sites
- Agricultural Parcels within Protected Sites Buffer

Reference and Boundary

- Focus Community
- County Boundary
- Other Community Boundaries
- Parcel Fabric

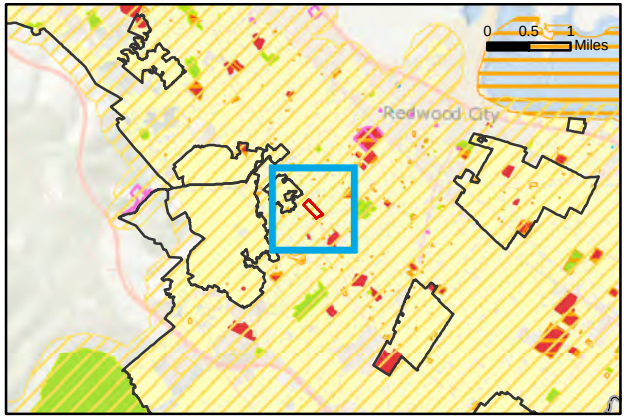

Potential Locations for Commercial Cannabis Cultivation in Unincorporated San Mateo County

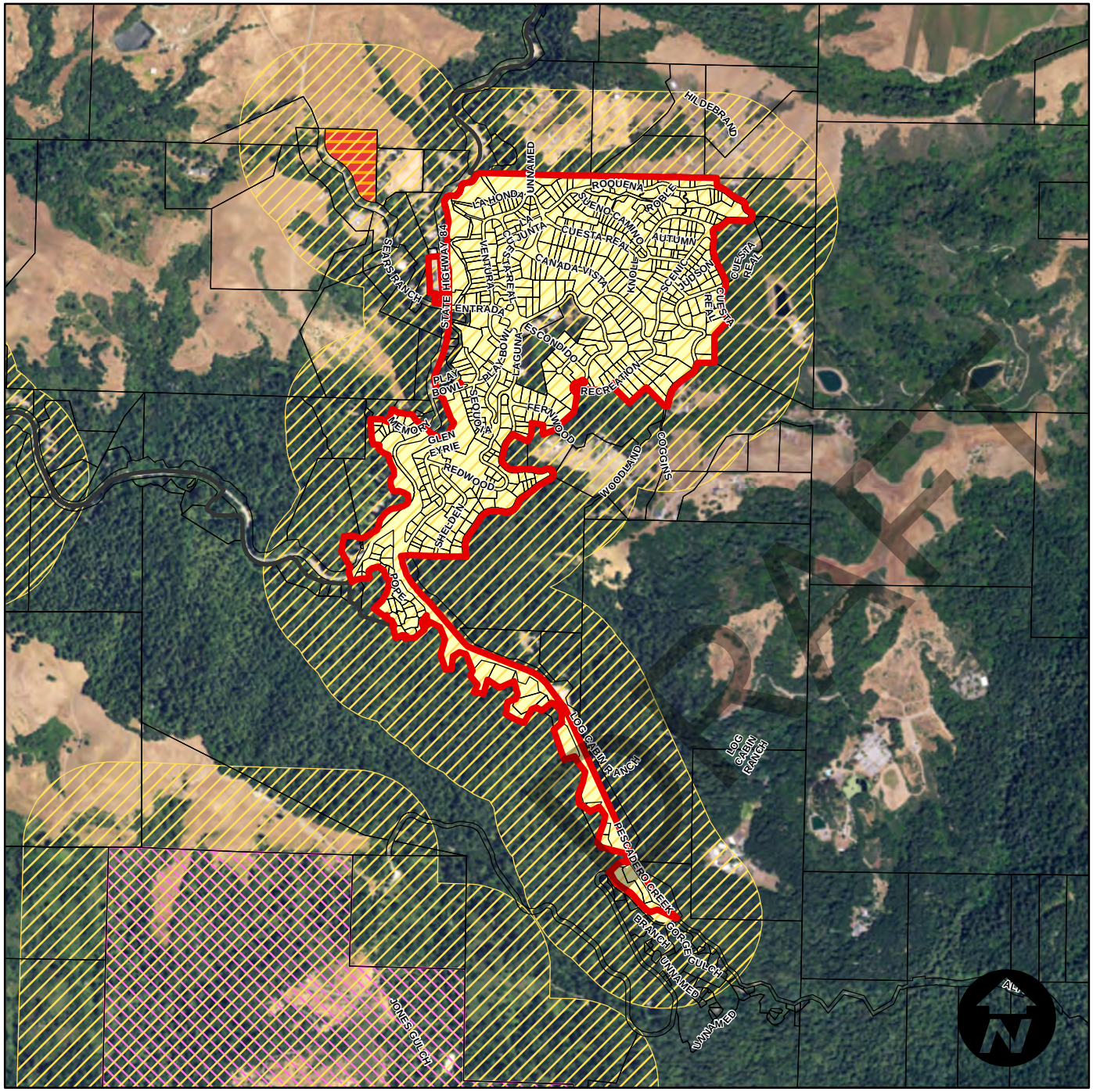

How to Read This Map:

Properties within the "Permissive Land Use," but outside the "Protected Sites Buffer" are potentially viable sites for commercial cultivation. Please refer to the draft ordinance for additional restrictions on eligible locations.

Permissive Land Use

- Agriculture Land Use

Protected Sites

- Certified Alcohol and Drug Programs
- Youth Centers
- Licensed Day Cares
- Playgrounds
- K-12 Grade Schools
- Residential Land Use Parcels

Protected Sites Buffer and Affected Agricultural Sites

- 1000 ft. Buffer from Protected Sites
- Agricultural Parcels within Protected Sites Buffer

Reference and Boundary

- Focus Community
- County Boundary
- Other Community Boundaries
- Parcel Fabric

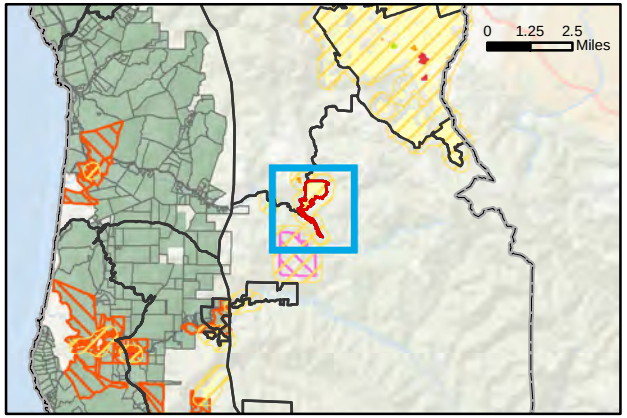

LA HONDA

0 0.175 0.35 0.7 1.05 1.4 Miles

Potential Locations for Commercial Cannabis Cultivation in Unincorporated San Mateo County

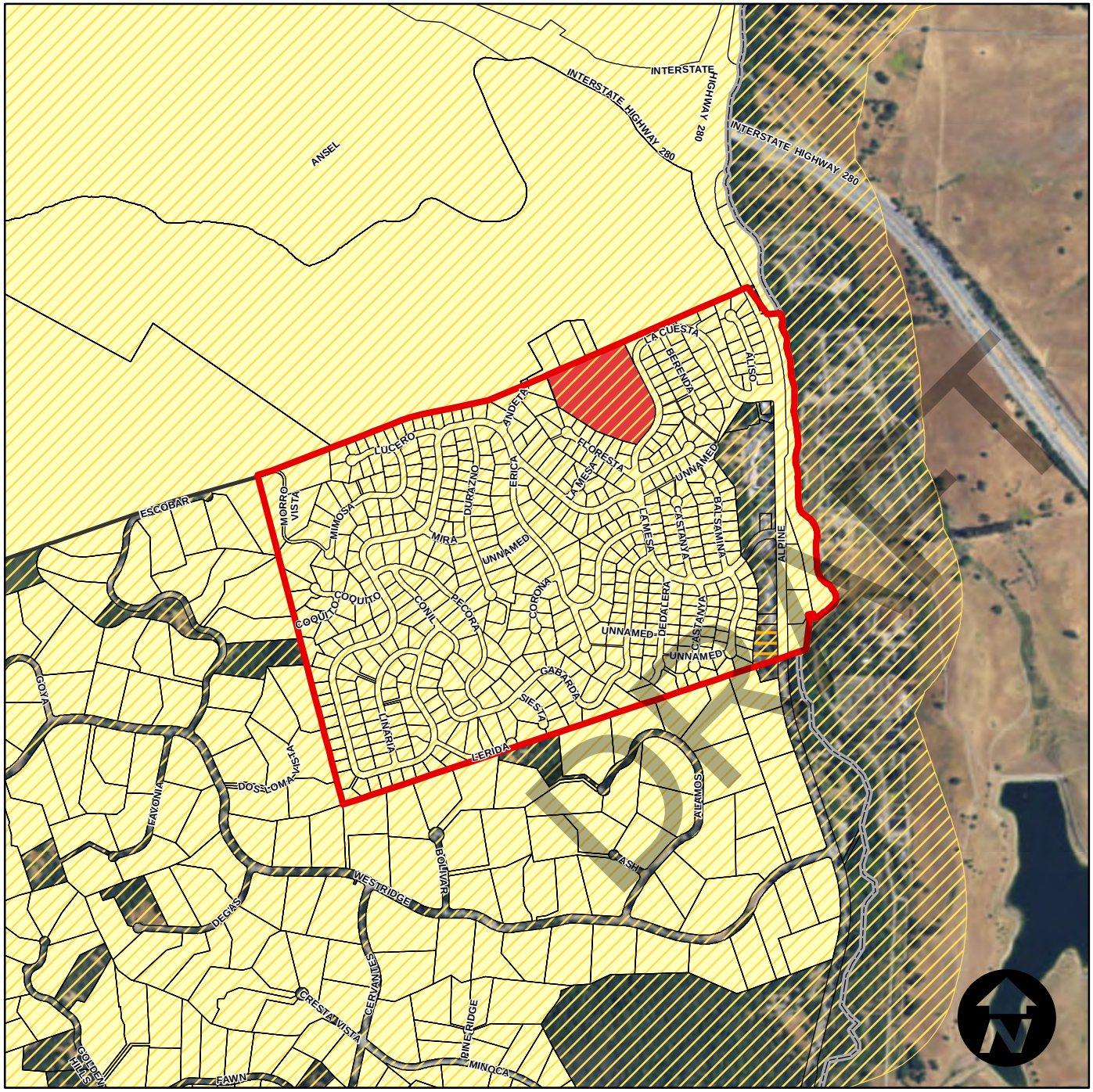

LADERA

0 0.125 0.25 0.5 0.75 1 Miles

How to Read This Map:

Properties within the "Permissive Land Use," but outside the "Protected Sites Buffer" are potentially viable sites for commercial cultivation. Please refer to the draft ordinance for additional restrictions on eligible locations.

Permissive Land Use

- Agriculture Land Use

Protected Sites

- Certified Alcohol and Drug Programs
- Youth Centers
- Licensed Day Cares
- Playgrounds
- K-12 Grade Schools
- Residential Land Use Parcels

Protected Sites Buffer and Affected Agricultural Sites

- 1000 ft. Buffer from Protected Sites
- Agricultural Parcels within Protected Sites Buffer

Reference and Boundary

- Focus Community
- County Boundary
- Other Community Boundaries
- Parcel Fabric

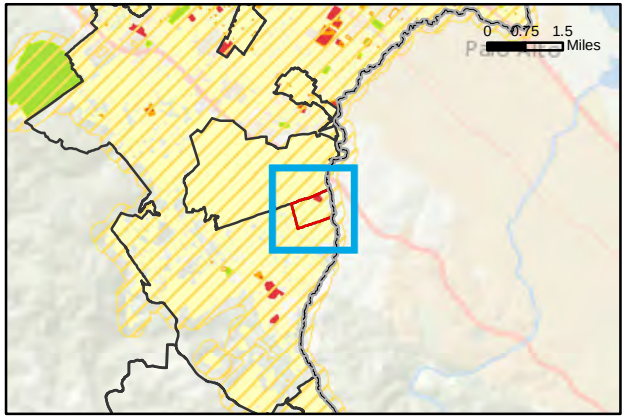

Potential Locations for Commercial Cannabis Cultivation in Unincorporated San Mateo County

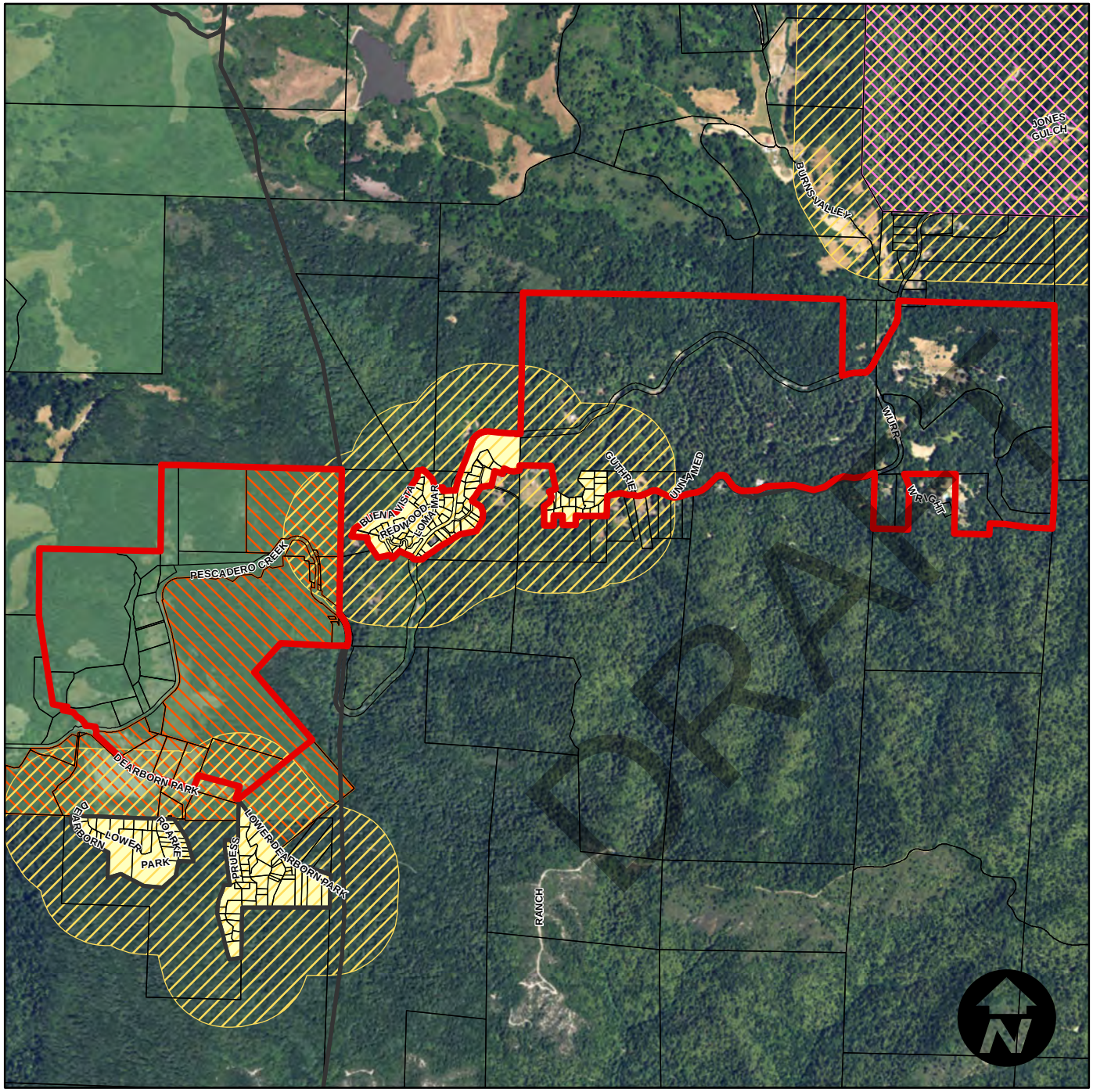

How to Read This Map:

Properties within the "Permissive Land Use," but outside the "Protected Sites Buffer" are potentially viable sites for commercial cultivation. Please refer to the draft ordinance for additional restrictions on eligible locations.

Permissive Land Use

- Agriculture Land Use

Protected Sites

- Certified Alcohol and Drug Programs
- Youth Centers
- Licensed Day Cares
- Playgrounds
- K-12 Grade Schools
- Residential Land Use Parcels

Protected Sites Buffer and Affected Agricultural Sites

- 1000 ft. Buffer from Protected Sites
- Agricultural Parcels within Protected Sites Buffer

Reference and Boundary

- Focus Community
- County Boundary
- Other Community Boundaries
- Parcel Fabric

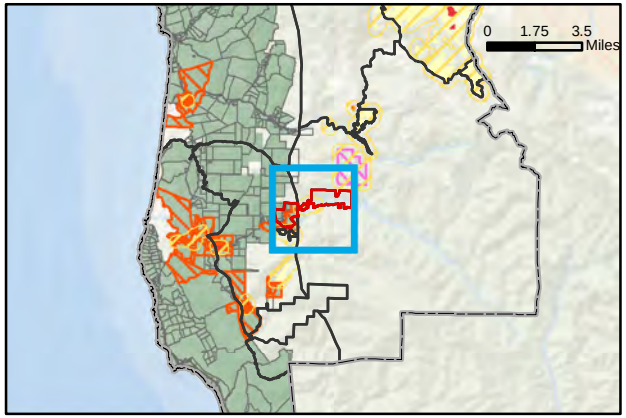

LOMA MAR

0 0.225 0.45 0.9 1.35 1.8 Miles

Potential Locations for Commercial Cannabis Cultivation in Unincorporated San Mateo County

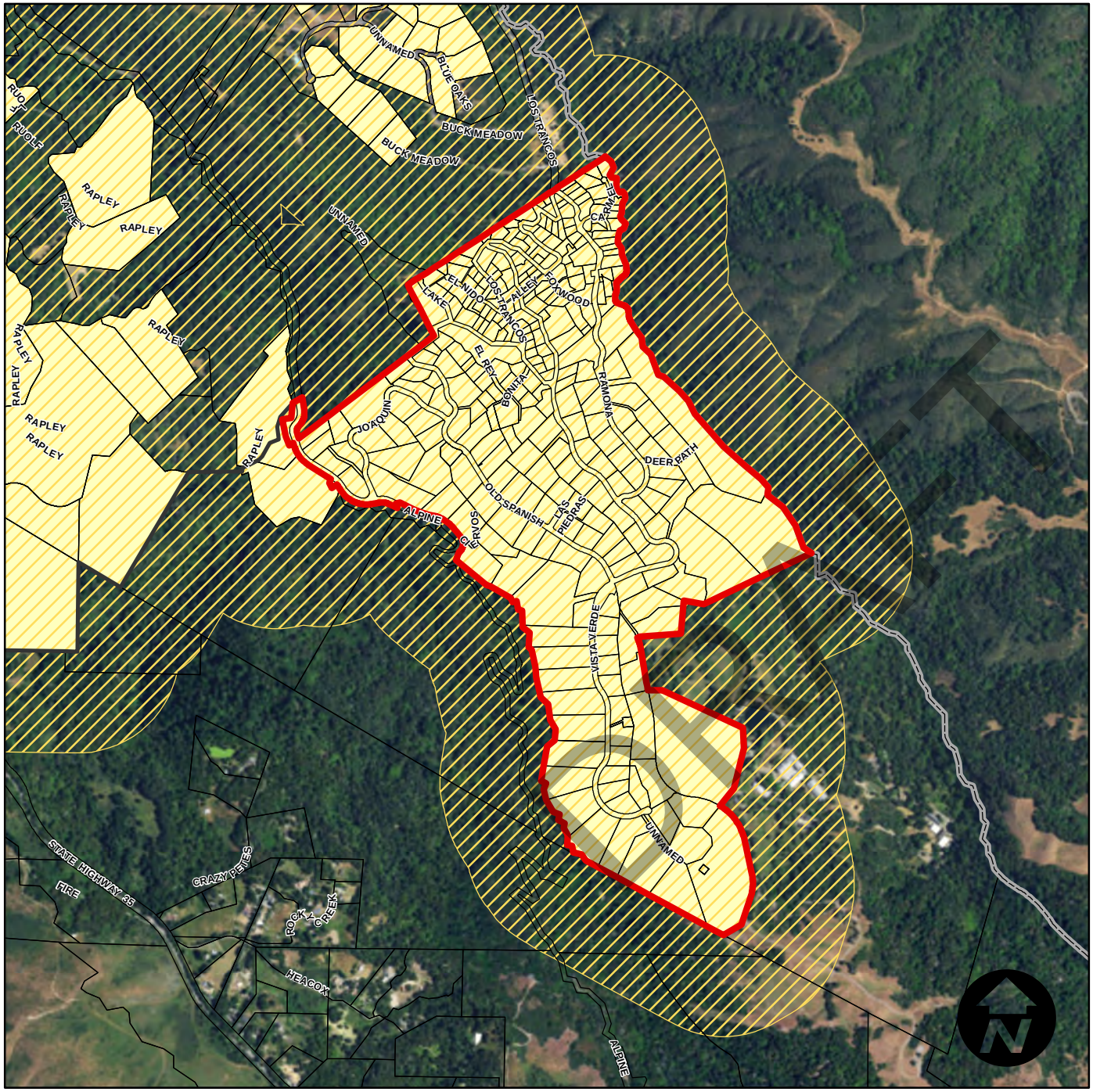

How to Read This Map:

Properties within the "Permissive Land Use," but outside the "Protected Sites Buffer" are potentially viable sites for commercial cultivation. Please refer to the draft ordinance for additional restrictions on eligible locations.

Permissive Land Use

- Agriculture Land Use

Protected Sites

- Certified Alcohol and Drug Programs
- Youth Centers
- Licensed Day Cares
- Playgrounds
- K-12 Grade Schools
- Residential Land Use Parcels

Protected Sites Buffer and Affected Agricultural Sites

- 1000 ft. Buffer from Protected Sites
- Agricultural Parcels within Protected Sites Buffer

Reference and Boundary

- Focus Community
- County Boundary
- Other Community Boundaries
- Parcel Fabric

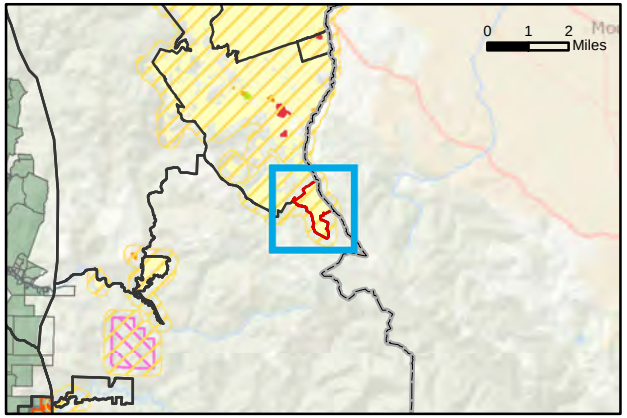

LOS TRANCOS WOODS

0 0.15 0.3 0.6 0.9 1.2 Miles

Potential Locations for Commercial Cannabis Cultivation in Unincorporated San Mateo County

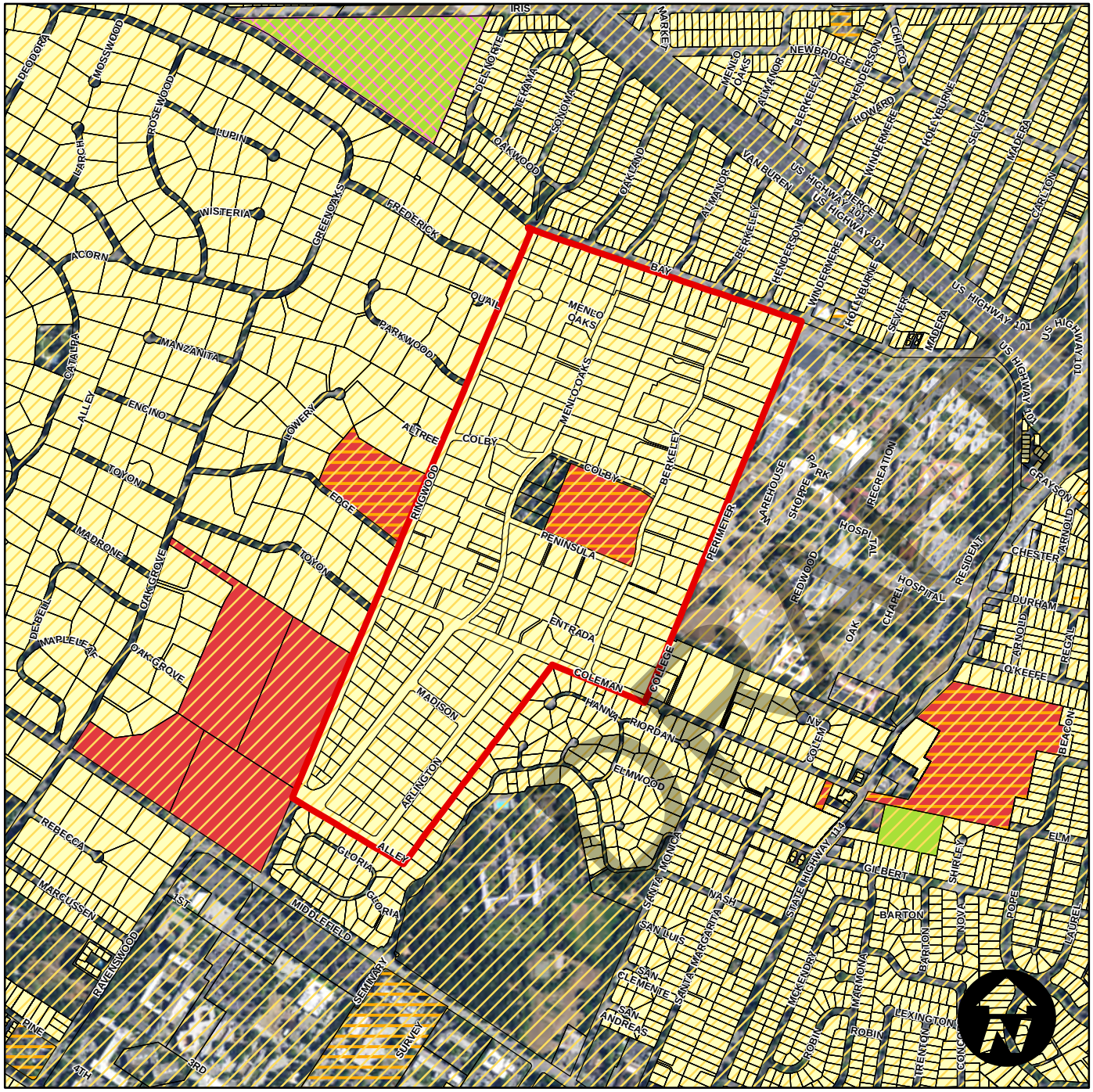

MENLO OAKS

0 0.1 0.2 0.4 0.6 0.8 Miles

How to Read This Map:

Properties within the "Permissive Land Use," but outside the "Protected Sites Buffer" are potentially viable sites for commercial cultivation. Please refer to the draft ordinance for additional restrictions on eligible locations.

Permissive Land Use

- Agriculture Land Use

Protected Sites

- Certified Alcohol and Drug Programs
- Youth Centers
- Licensed Day Cares
- Playgrounds
- K-12 Grade Schools
- Residential Land Use Parcels

Protected Sites Buffer and Affected Agricultural Sites

- 1000 ft. Buffer from Protected Sites
- Agricultural Parcels within Protected Sites Buffer

Reference and Boundary

- Focus Community
- County Boundary
- Other Community Boundaries
- Parcel Fabric

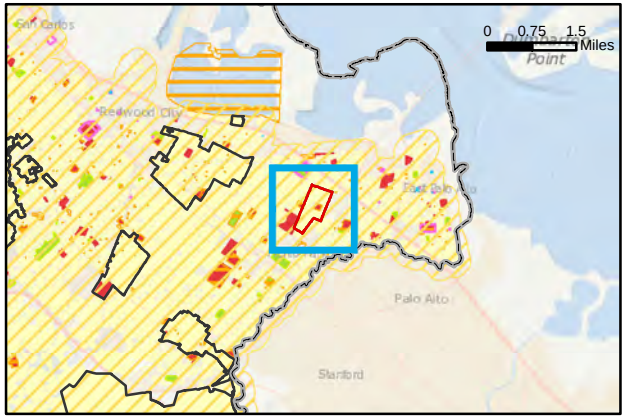

Potential Locations for Commercial Cannabis Cultivation in Unincorporated San Mateo County

How to Read This Map:

Properties within the "Permissive Land Use," but outside the "Protected Sites Buffer" are potentially viable sites for commercial cultivation. Please refer to the draft ordinance for additional restrictions on eligible locations.

Permissive Land Use

- Agriculture Land Use

Protected Sites

- Certified Alcohol and Drug Programs
- Youth Centers
- Licensed Day Cares
- Playgrounds
- K-12 Grade Schools
- Residential Land Use Parcels

Protected Sites Buffer and Affected Agricultural Sites

- 1000 ft. Buffer from Protected Sites
- Agricultural Parcels within Protected Sites Buffer

Reference and Boundary

- Focus Community
- County Boundary
- Other Community Boundaries
- Parcel Fabric

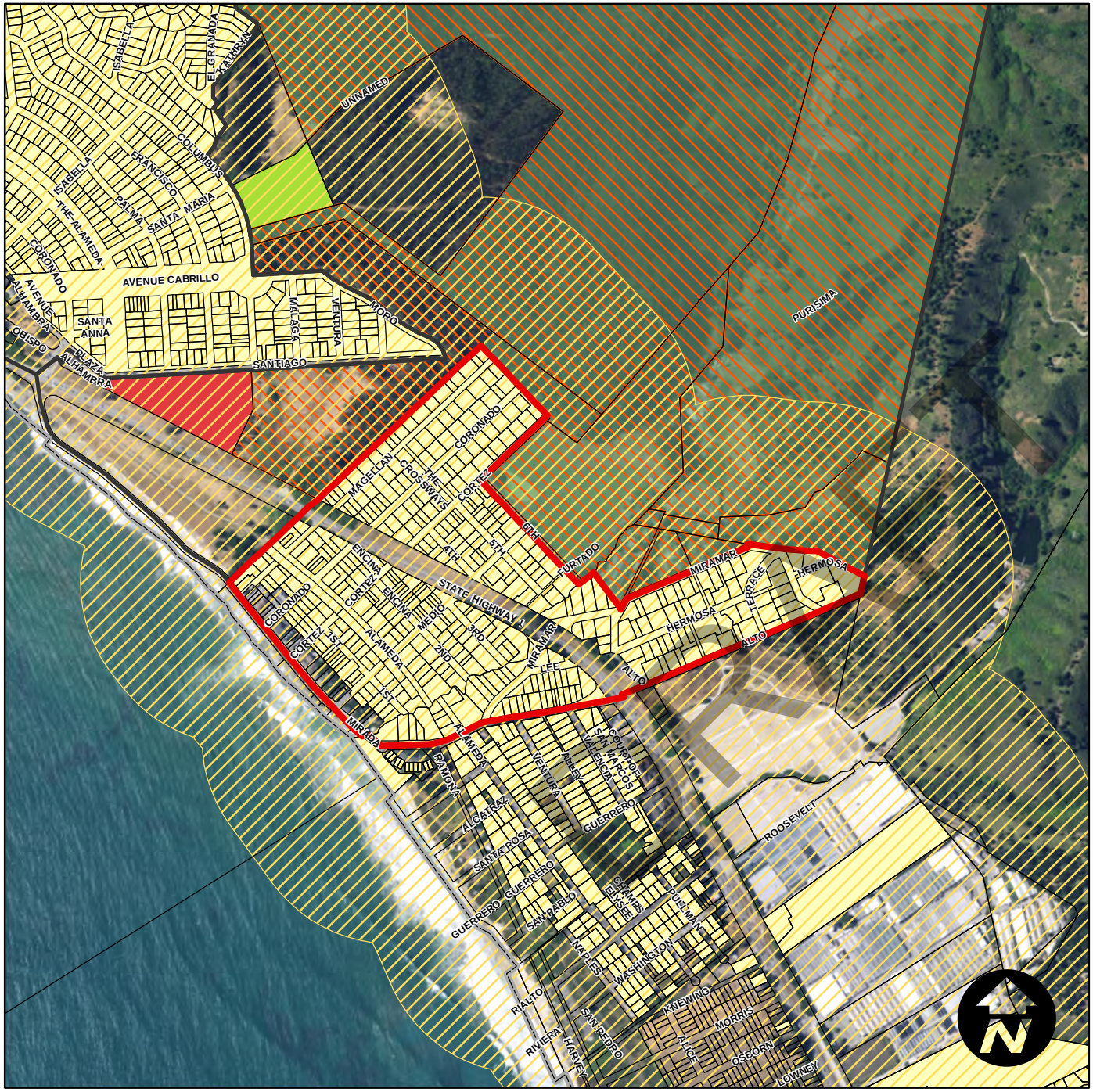

MIRAMAR

0 0.1 0.2 0.4 0.6 0.8 Miles

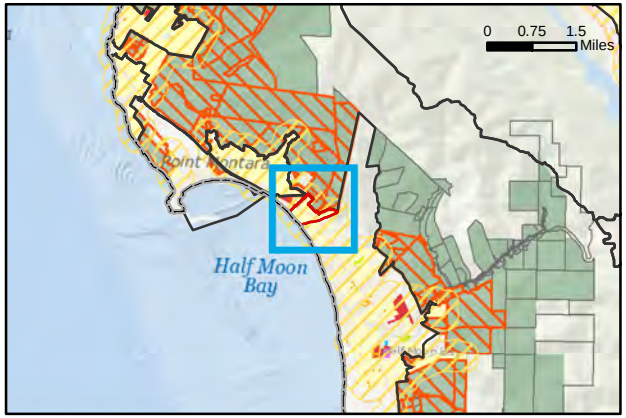

Potential Locations for Commercial Cannabis Cultivation in Unincorporated San Mateo County

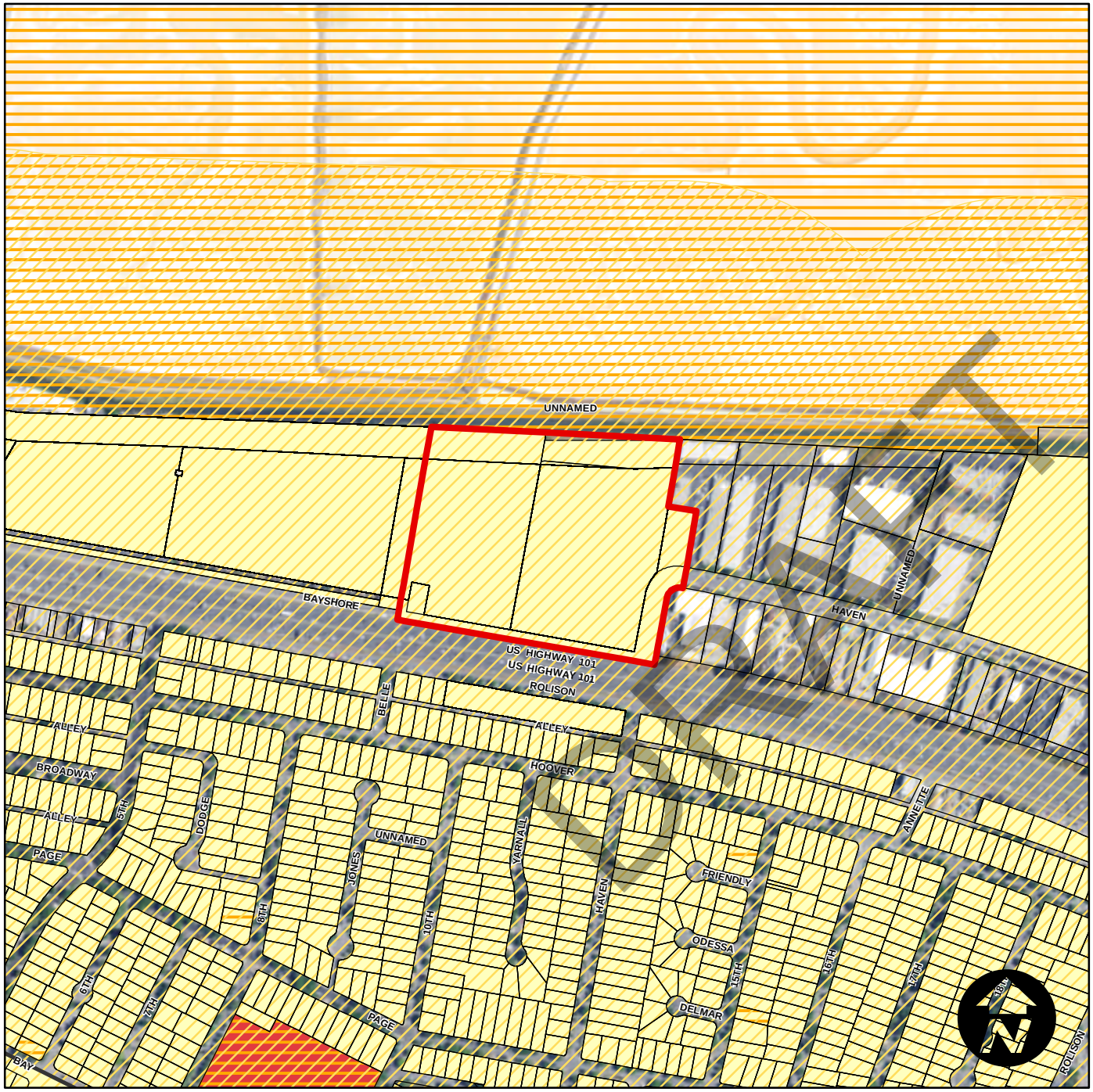

MOBILE HOME PARKS

0 0.05 0.1 0.2 0.3 0.4 Miles

How to Read This Map:

Properties within the "Permissive Land Use," but outside the "Protected Sites Buffer" are potentially viable sites for commercial cultivation. Please refer to the draft ordinance for additional restrictions on eligible locations.

Permissive Land Use

- Agriculture Land Use

Protected Sites

- Certified Alcohol and Drug Programs
- Youth Centers
- Licensed Day Cares
- Playgrounds
- K-12 Grade Schools
- Residential Land Use Parcels

Protected Sites Buffer and Affected Agricultural Sites

- 1000 ft. Buffer from Protected Sites
- Agricultural Parcels within Protected Sites Buffer

Reference and Boundary

- Focus Community
- County Boundary
- Other Community Boundaries
- Parcel Fabric

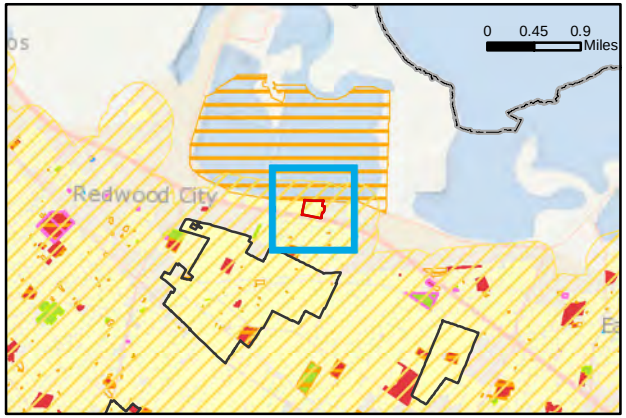

Potential Locations for Commercial Cannabis Cultivation in Unincorporated San Mateo County

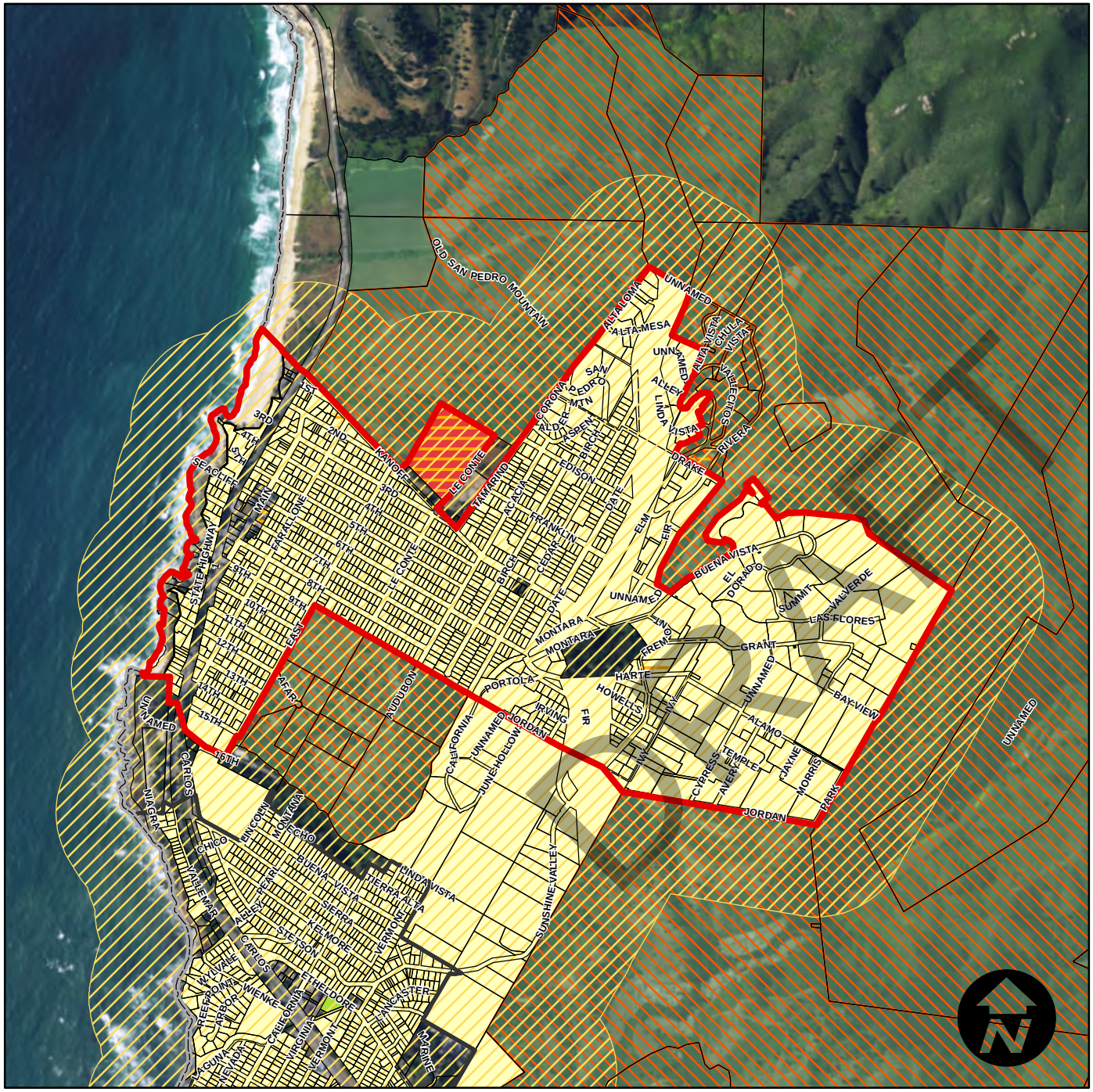

MONTARA

0 0.15 0.3 0.6 0.9 1.2 Miles

How to Read This Map:

Properties within the "Permissive Land Use," but outside the "Protected Sites Buffer" are potentially viable sites for commercial cultivation. Please refer to the draft ordinance for additional restrictions on eligible locations.

Permissive Land Use

- Agriculture Land Use

Protected Sites

- Certified Alcohol and Drug Programs
- Youth Centers
- Licensed Day Cares
- Playgrounds
- K-12 Grade Schools
- Residential Land Use Parcels

Protected Sites Buffer and Affected Agricultural Sites

- 1000 ft. Buffer from Protected Sites
- Agricultural Parcels within Protected Sites Buffer

Reference and Boundary

- Focus Community
- County Boundary
- Other Community Boundaries
- Parcel Fabric

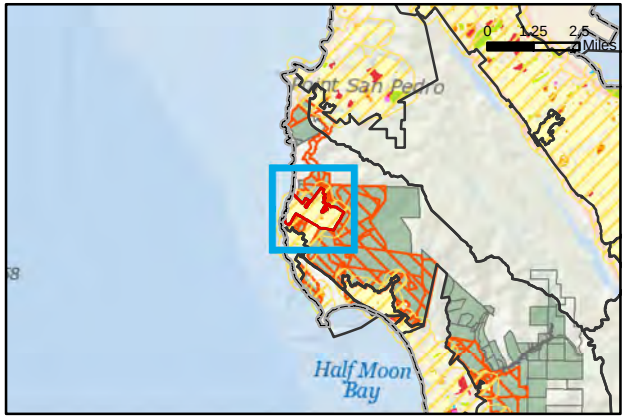

Potential Locations for Commercial Cannabis Cultivation in Unincorporated San Mateo County

MOSS BEACH

0 0.15 0.3 0.6 0.9 1.2 Miles

How to Read This Map:

Properties within the "Permissive Land Use," but outside the "Protected Sites Buffer" are potentially viable sites for commercial cultivation. Please refer to the draft ordinance for additional restrictions on eligible locations.

Permissive Land Use

- Agriculture Land Use

Protected Sites

- Certified Alcohol and Drug Programs
- Youth Centers
- Licensed Day Cares
- Playgrounds
- K-12 Grade Schools
- Residential Land Use Parcels

Protected Sites Buffer and Affected Agricultural Sites

- 1000 ft. Buffer from Protected Sites
- Agricultural Parcels within Protected Sites Buffer

Reference and Boundary

- Focus Community
- County Boundary
- Other Community Boundaries
- Parcel Fabric

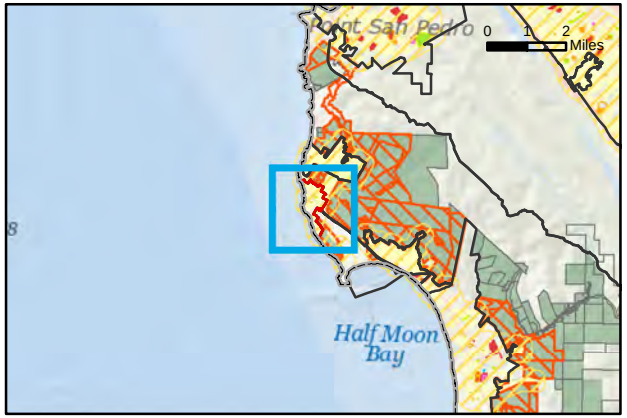

Potential Locations for Commercial Cannabis Cultivation in Unincorporated San Mateo County

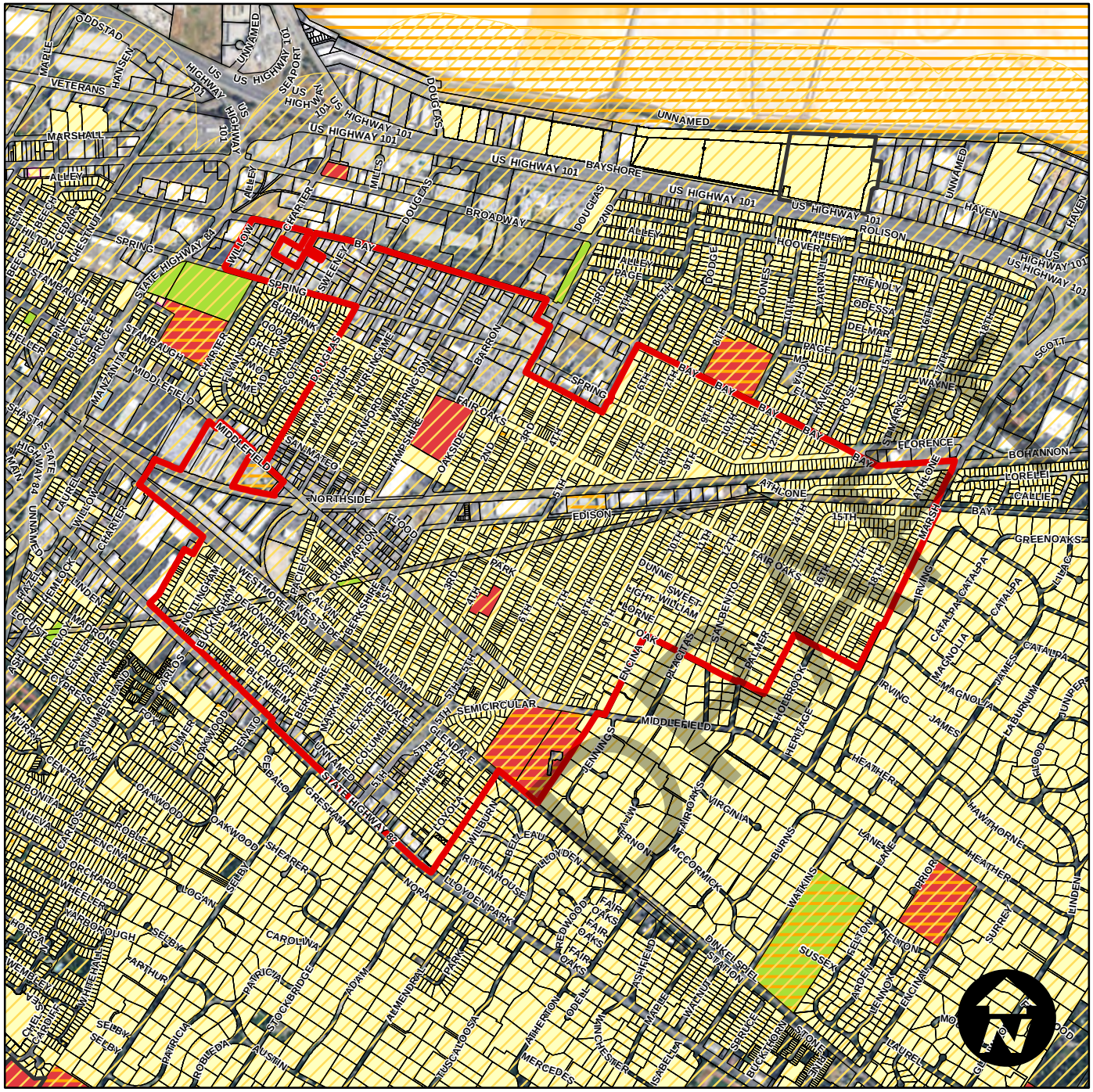
US HIGHWAY 101
BAYSHORE
BROADWAY
BAY
SPRING
NORTHSIDE
EDISON
FLORENCE
BOHANNON
ATLANTIC
MIDDLEFIELD
SEMICIRCULAR
STATE HIGHWAY 84
STATE HIGHWAY 82
FAIR OAKS
OAKSIDE
MARSH
GREENOAKS
CATALPA
MAGNOLIA
JAMES
IRVING
HEATHER
HAWTHORNE
VIRGINIA
BURNS
WATKINS
SUSSEX
PRIOR
SURREY
LINDEN
ENCINA
JENNINGS
MCCORMICK
WILBURN
LLOYDENPARK
CAROLINA
ALMENDRAL
ATHERTON
MERCEDES
AUSTIN
ROBLEDA
PATRICIA
STOCKBRIDGE
ADAM
SELBY
ARTHUR
LOGAN
OAKWOOD
SHEARER
ESPALO
GRESHAM
NORA
ROBLE
ORCHARD
WHEELER
CHESTNUT
SPRUCE
MANZANITA
MIDDLEFIELD
WILLOW
CHARTER
SWEETLEY
BURBANK
DOUGLAS
BARRON
PARK
DUNNE
SWEET
WIGHT
WILLIAM
OAK
PLACITAS
SAN BENITO
PALMER
ROSEBROOK
HERITAGE
LANE
BELLEVUE
RITTENHOUSE
REDWOOD
FAIRVIEW
ERNON
ASHFIELD
MAPLE
WALNUT
WINCHESTER
ISABELLA
DINKELSPIEL
BUCKTHORN
SPRUCE
LAURELWOOD
MAURELL
FRIENDLY
DELMAR
WAYNE
ROLISON
HOOVER
ALLEY
PAGE
LOVELL
LODGE
ROSE
CORELLI
CALLIE
SCOTT
HAVEN
UNNAMED
ODDSTAD
MARLIE
HANSEN
VETERANS
MARSHALL
SEAPORT
MILES
CHESTNUT
HILTON
BEECH
STAMBAUGH
MANZANITA
MIDDLEFIELD
SHASTA
HIGHWAY 84
LAUREL
WILLOW
CHARTER
SOUTH HEMLOCK
INDEL
MADRONE
MCCOY
CENTRAL
BONITA
NUEVA
FOREST
ROBLE
ENCINA
ORCHARD
WHEELER
CHESTNUT
CHERRY
CAROLINE
CAROLINA
ALMENDRAL
PARK
ADAM
PATRICIA
STOCKBRIDGE

Potential Locations for Commercial Cannabis Cultivation in Unincorporated San Mateo County

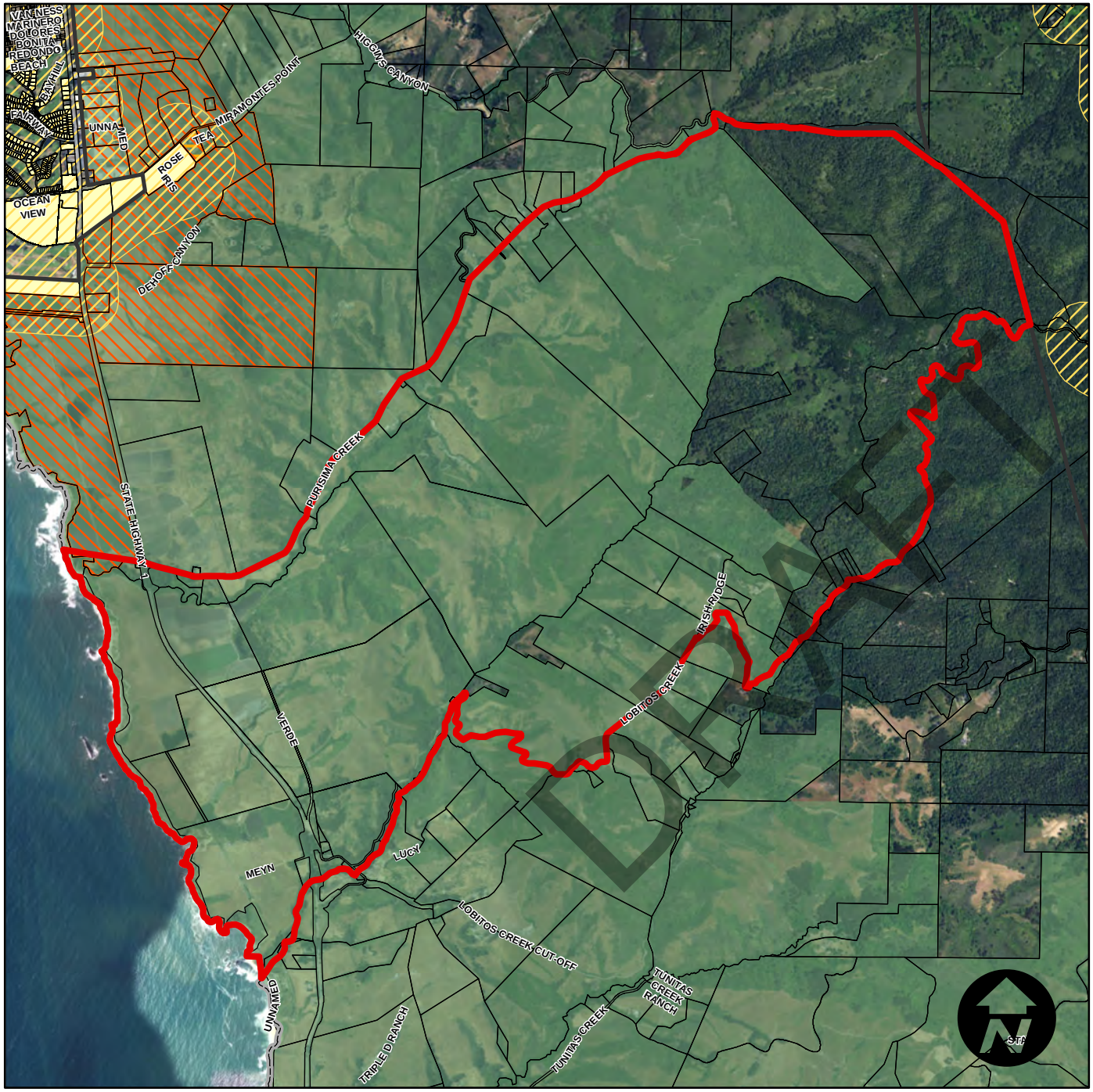

How to Read This Map:

Properties within the "Permissive Land Use," but outside the "Protected Sites Buffer" are potentially viable sites for commercial cultivation. Please refer to the draft ordinance for additional restrictions on eligible locations.

Permissive Land Use

- Agriculture Land Use

Protected Sites

- Certified Alcohol and Drug Programs
- Youth Centers
- Licensed Day Cares
- Playgrounds
- K-12 Grade Schools
- Residential Land Use Parcels

Protected Sites Buffer and Affected Agricultural Sites

- 1000 ft. Buffer from Protected Sites
- Agricultural Parcels within Protected Sites Buffer

Reference and Boundary

- Focus Community
- County Boundary
- Other Community Boundaries
- Parcel Fabric

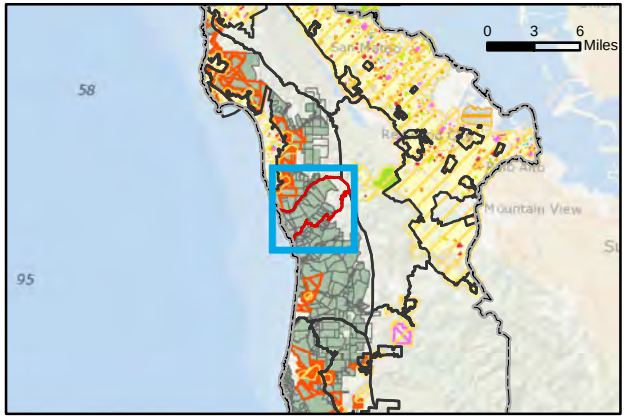

NORTH SAN GREGORIO

0 0.4 0.8 1.6 2.4 3.2 Miles

Potential Locations for Commercial Cannabis Cultivation in Unincorporated San Mateo County

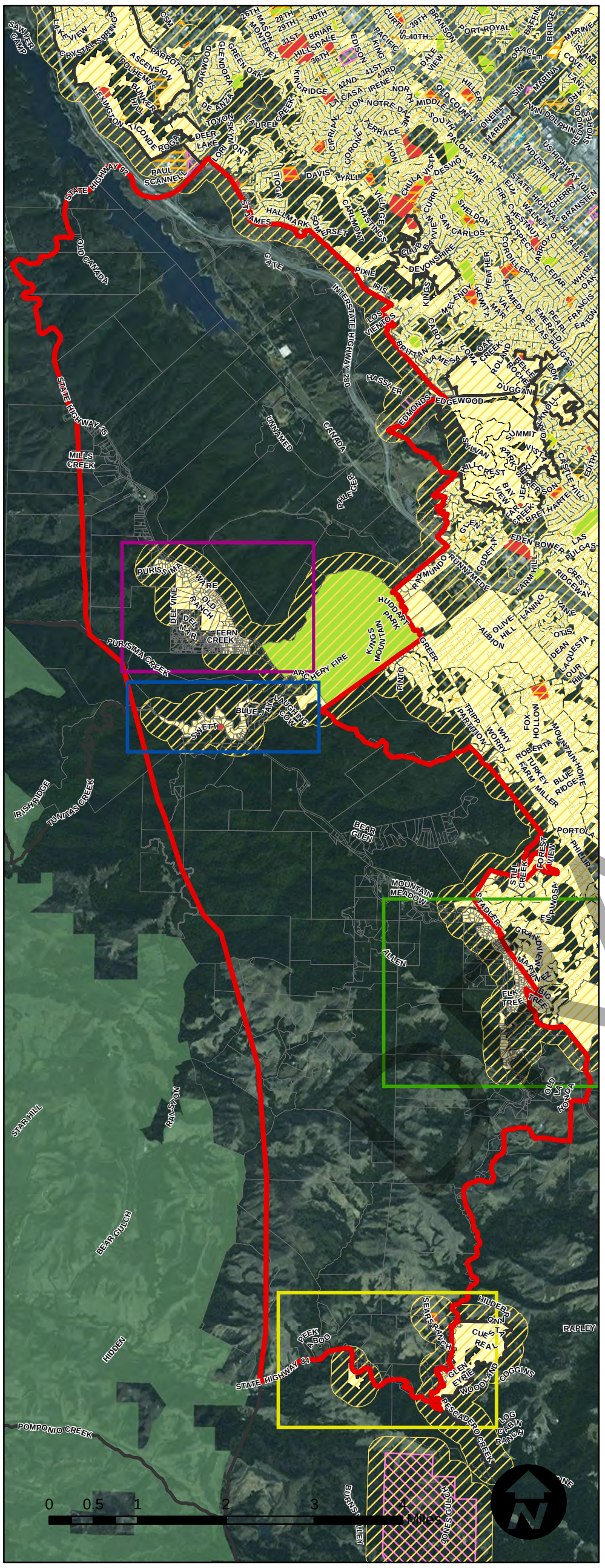

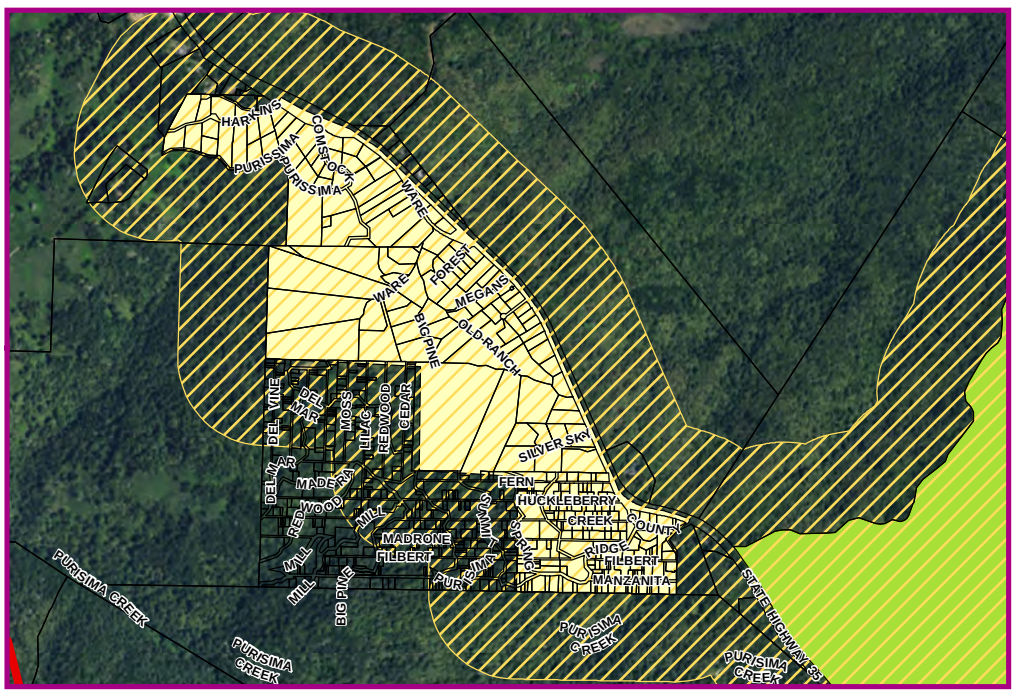

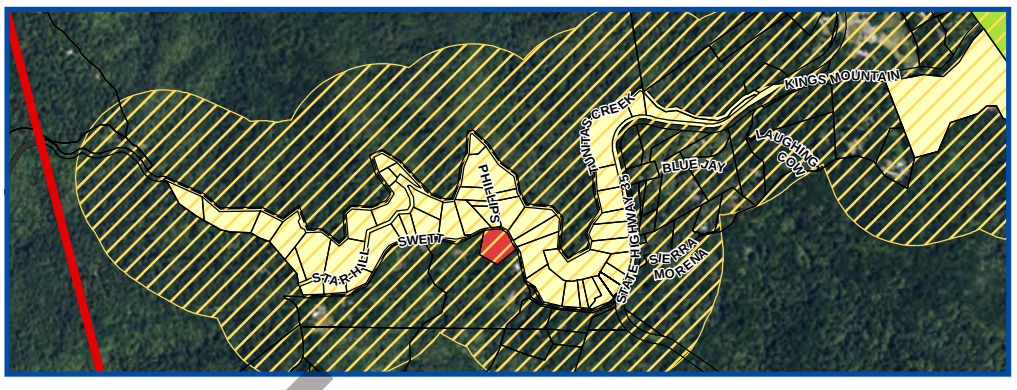

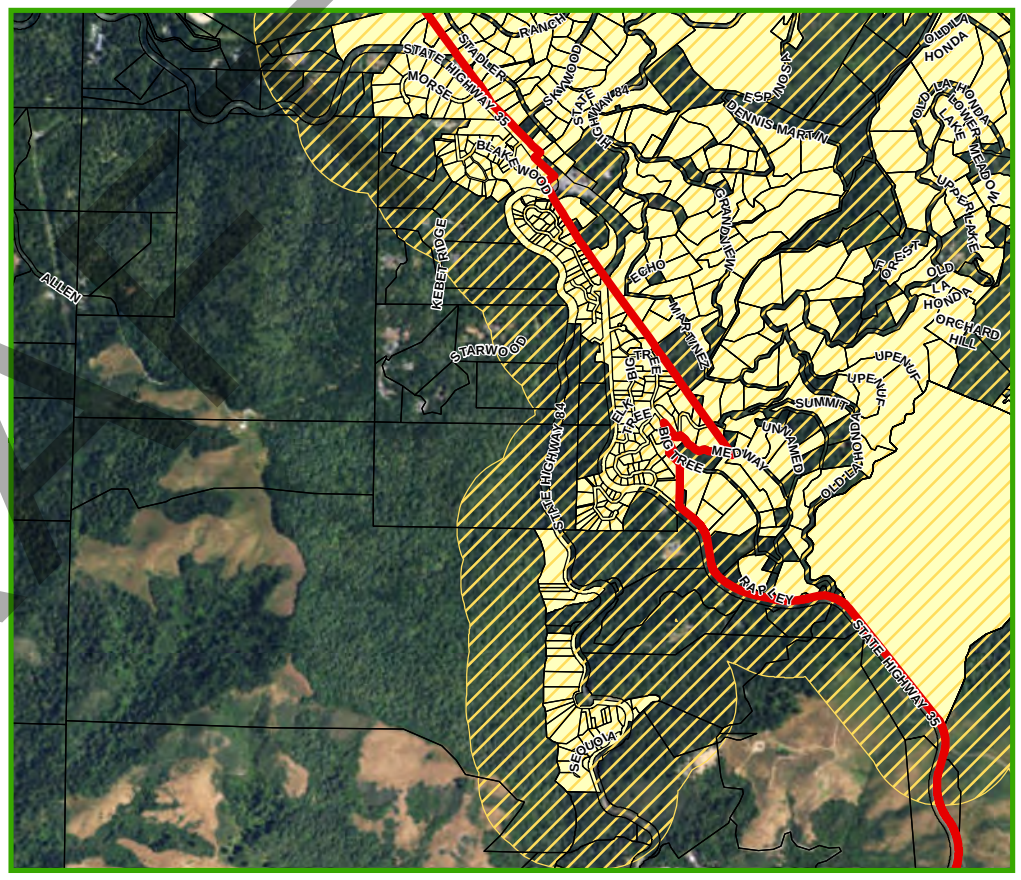

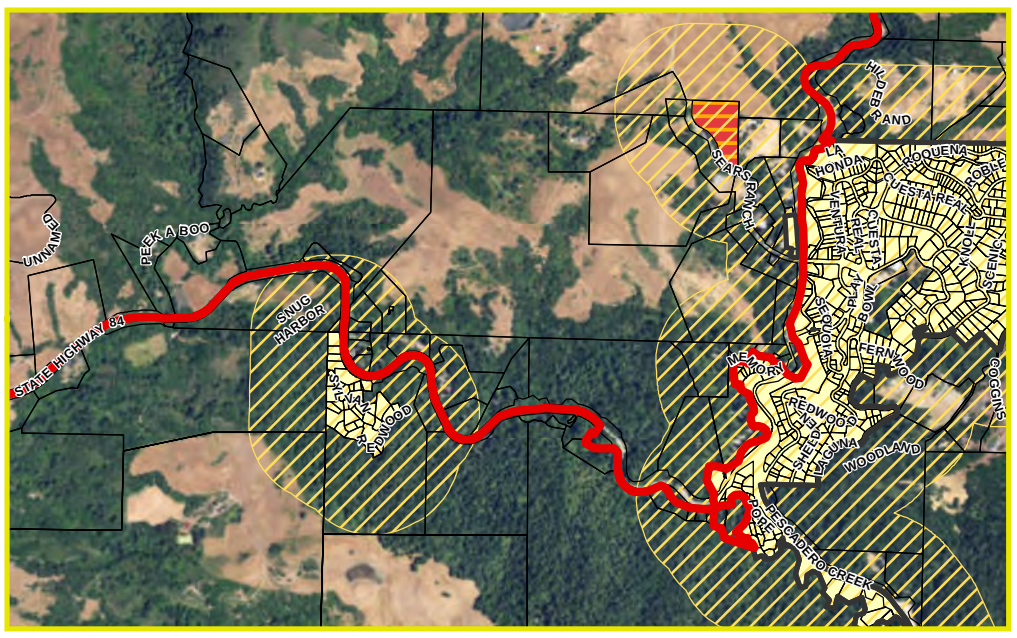

How to Read This Map:

Properties within the "Permissive Land Use," but outside the "Protected Sites Buffer" are potentially viable sites for commercial cultivation. Please refer to the draft ordinance for additional restrictions on eligible locations.

Permissive Land Use

- North_Skyline_Parcels
- Agriculture Land Use

Protected Sites

- Certified Alcohol and Drug Programs
- Youth Centers
- Licensed Day Cares
- Playgrounds
- K-12 Grade Schools
- Residential Land Use Parcels

Protected Sites Buffer and Affected Agricultural Sites

- North_Skyline_Parcels
- 1000 ft. Buffer from Protected Sites
- Agricultural Parcels within Protected Sites Buffer

Reference and Boundary

- Focus Community
- County Boundary
- Other Community Boundaries
- North_Skyline_Parcels

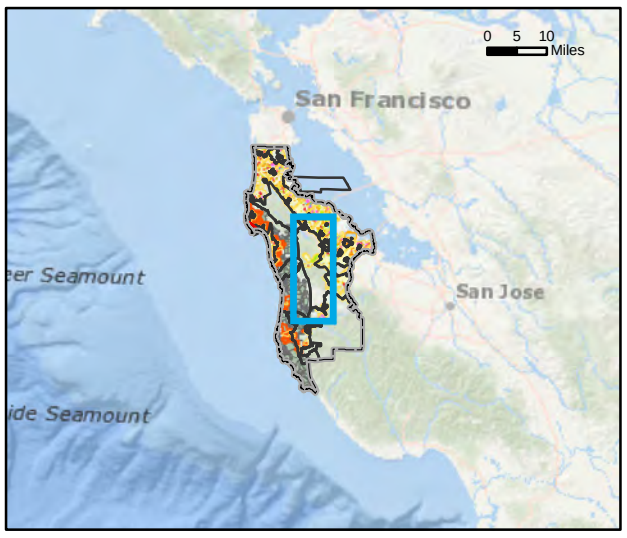

NORTH SKYLINE

Potential Locations for Commercial Cannabis Cultivation in Unincorporated San Mateo County

How to Read This Map:

Properties within the "Permissive Land Use," but outside the "Protected Sites Buffer" are potentially viable sites for commercial cultivation. Please refer to the draft ordinance for additional restrictions on eligible locations.

Permissive Land Use

- Agriculture Land Use

Protected Sites

- Certified Alcohol and Drug Programs
- Youth Centers
- Licensed Day Cares
- Playgrounds
- K-12 Grade Schools
- Residential Land Use Parcels

Protected Sites Buffer and Affected Agricultural Sites

- 1000 ft. Buffer from Protected Sites
- Agricultural Parcels within Protected Sites Buffer

Reference and Boundary

- Focus Community
- County Boundary
- Other Community Boundaries
- Parcel Fabric

OLYMPIC COUNTRY CLUB

0 0.1 0.2 0.4 0.6 0.8 Miles

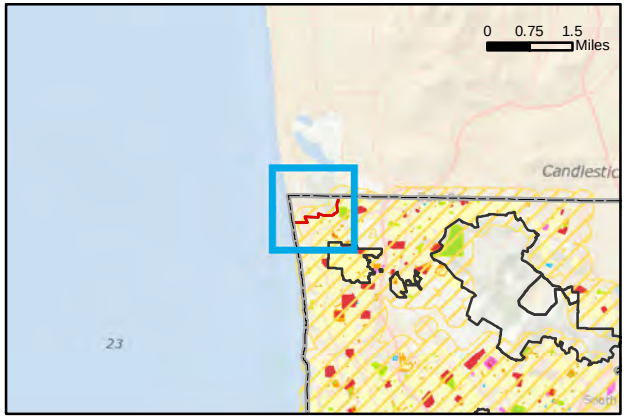

Potential Locations for Commercial Cannabis Cultivation in Unincorporated San Mateo County

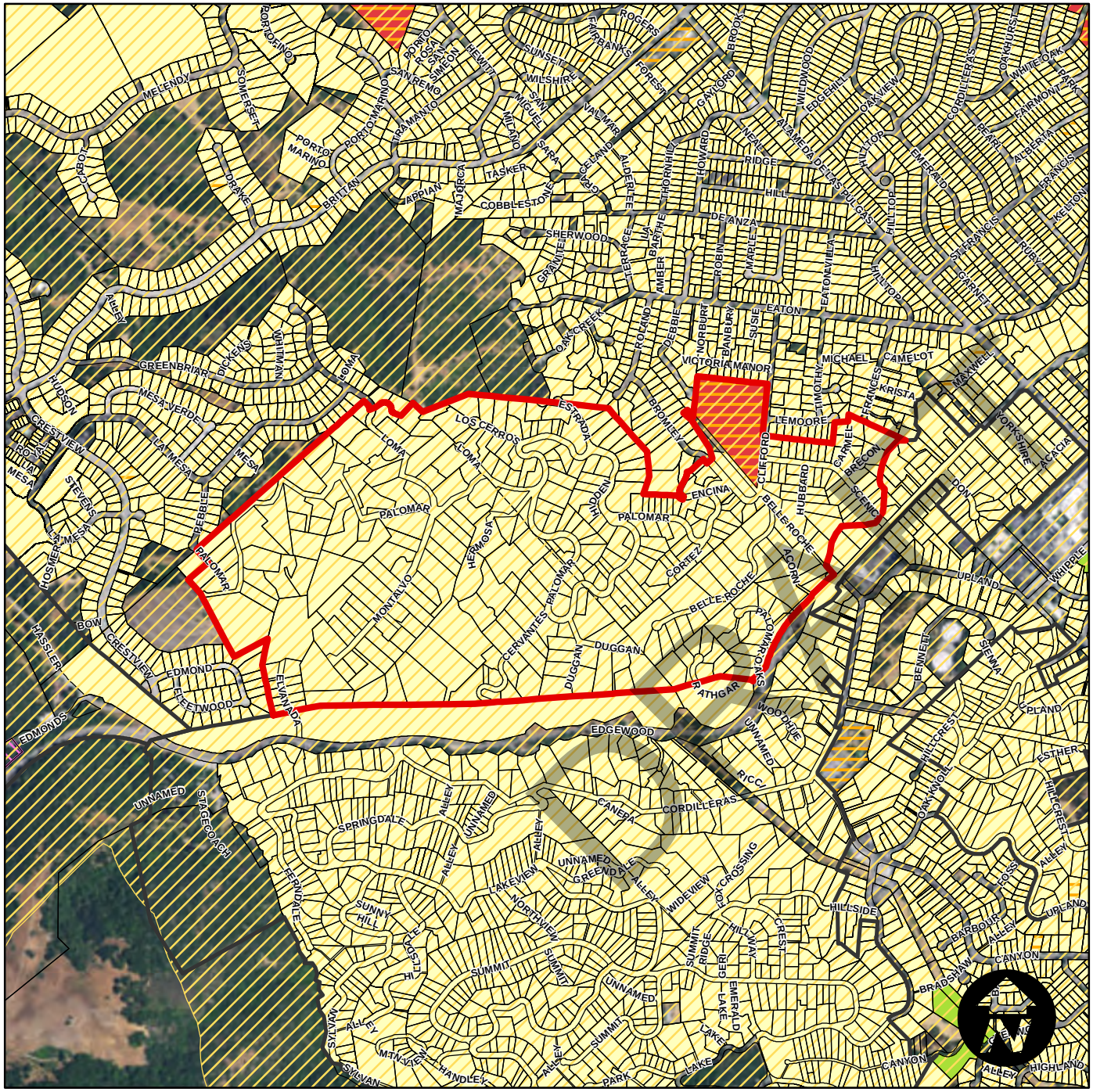

How to Read This Map:

Properties within the "Permissive Land Use," but outside the "Protected Sites Buffer" are potentially viable sites for commercial cultivation. Please refer to the draft ordinance for additional restrictions on eligible locations.

Permissive Land Use

- Agriculture Land Use

Protected Sites

- Certified Alcohol and Drug Programs
- Youth Centers
- Licensed Day Cares
- Playgrounds
- K-12 Grade Schools
- Residential Land Use Parcels

Protected Sites Buffer and Affected Agricultural Sites

- 1000 ft. Buffer from Protected Sites
- Agricultural Parcels within Protected Sites Buffer

Reference and Boundary

- Focus Community
- County Boundary
- Other Community Boundaries
- Parcel Fabric

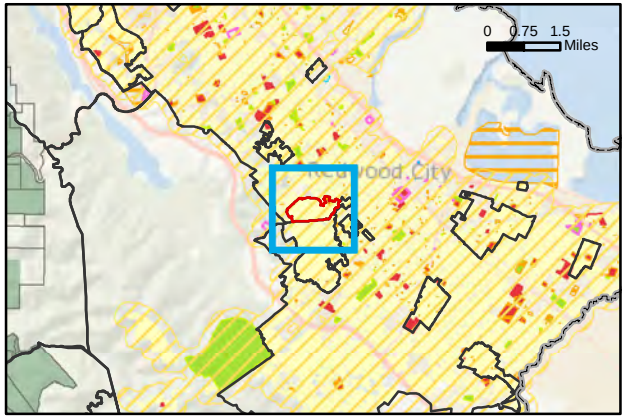

Potential Locations for Commercial Cannabis Cultivation in Unincorporated San Mateo County

How to Read This Map:

Properties within the "Permissive Land Use," but outside the "Protected Sites Buffer" are potentially viable sites for commercial cultivation. Please refer to the draft ordinance for additional restrictions on eligible locations.

Permissive Land Use

- Agriculture Land Use

Protected Sites

- Certified Alcohol and Drug Programs
- Youth Centers
- Licensed Day Cares
- Playgrounds
- K-12 Grade Schools
- Residential Land Use Parcels

Protected Sites Buffer and Affected Agricultural Sites

- 1000 ft. Buffer from Protected Sites
- Agricultural Parcels within Protected Sites Buffer

Reference and Boundary

- Focus Community
- County Boundary
- Other Community Boundaries
- Parcel Fabric

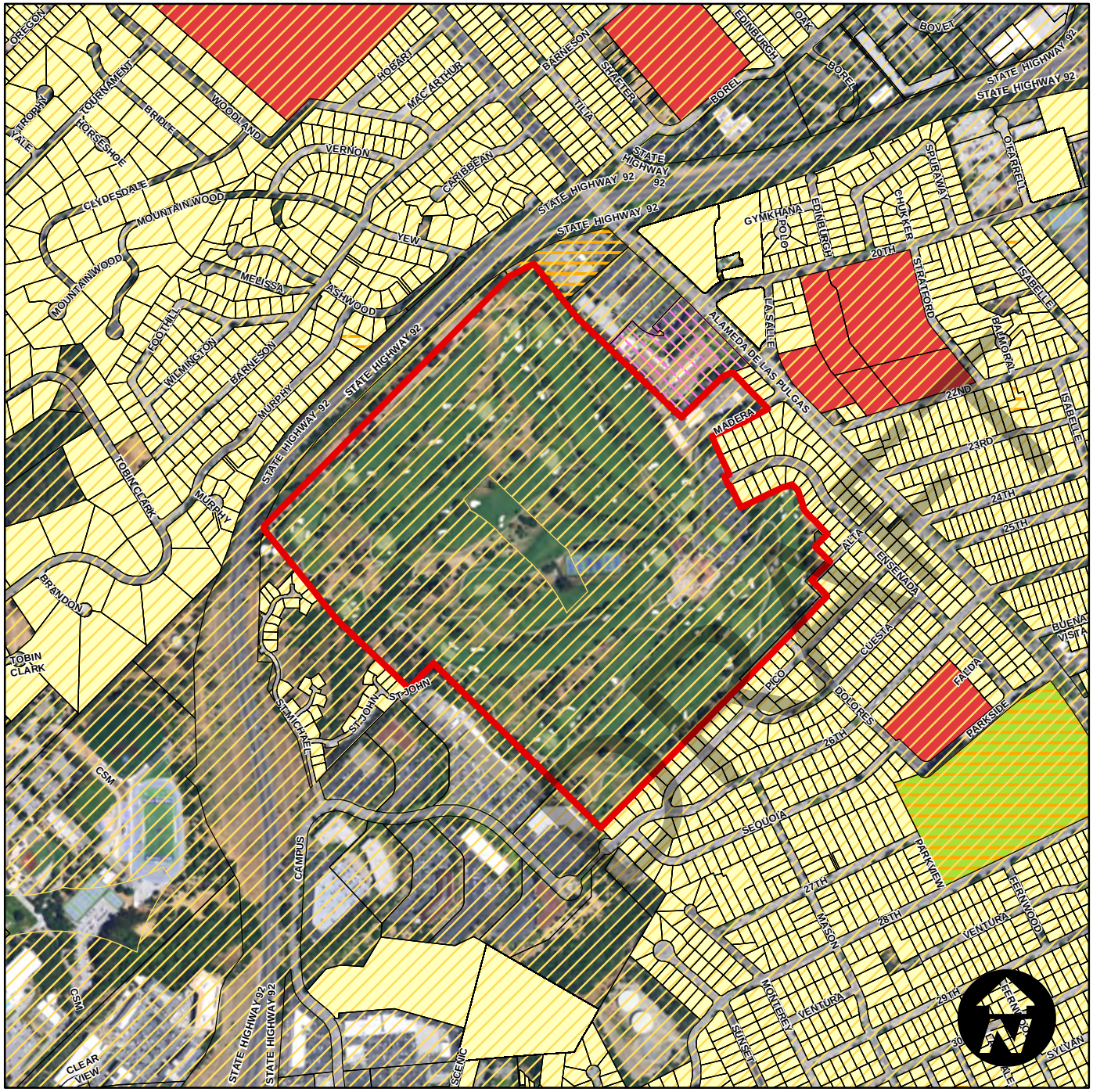

PENINSULA GOLF AND COUNTRY CLUB

0 0.075 0.15 0.3 0.45 0.6 Miles

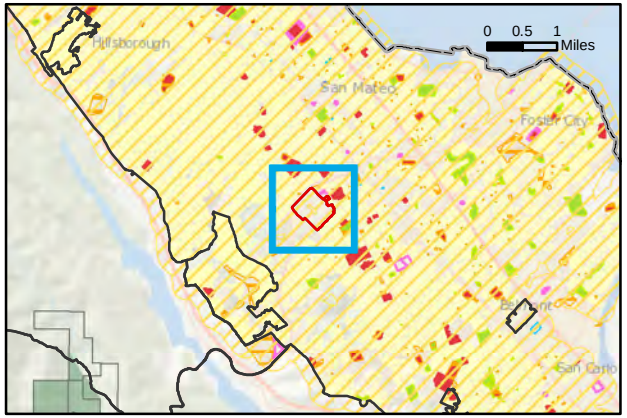

Potential Locations for Commercial Cannabis Cultivation in Unincorporated San Mateo County

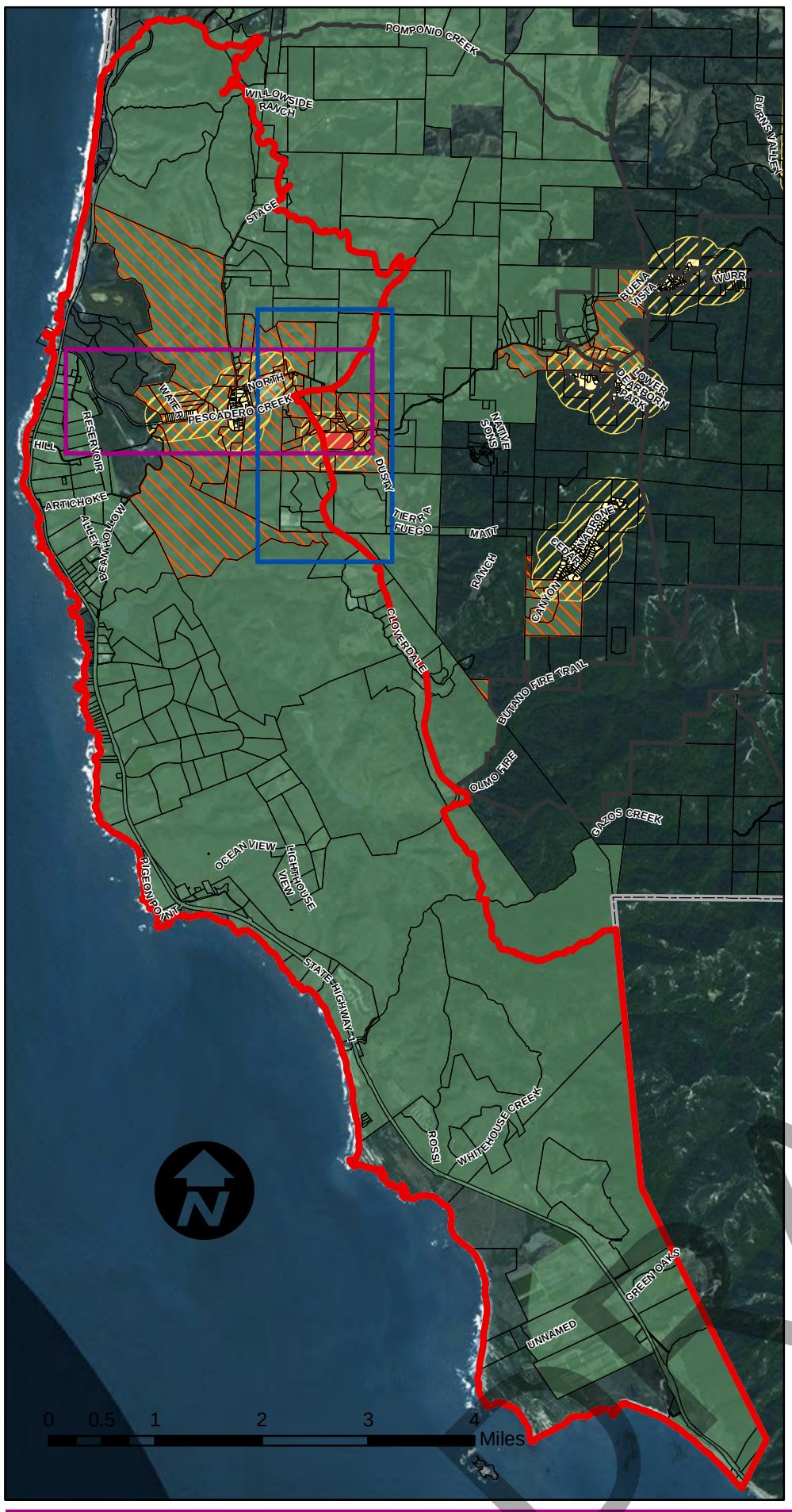

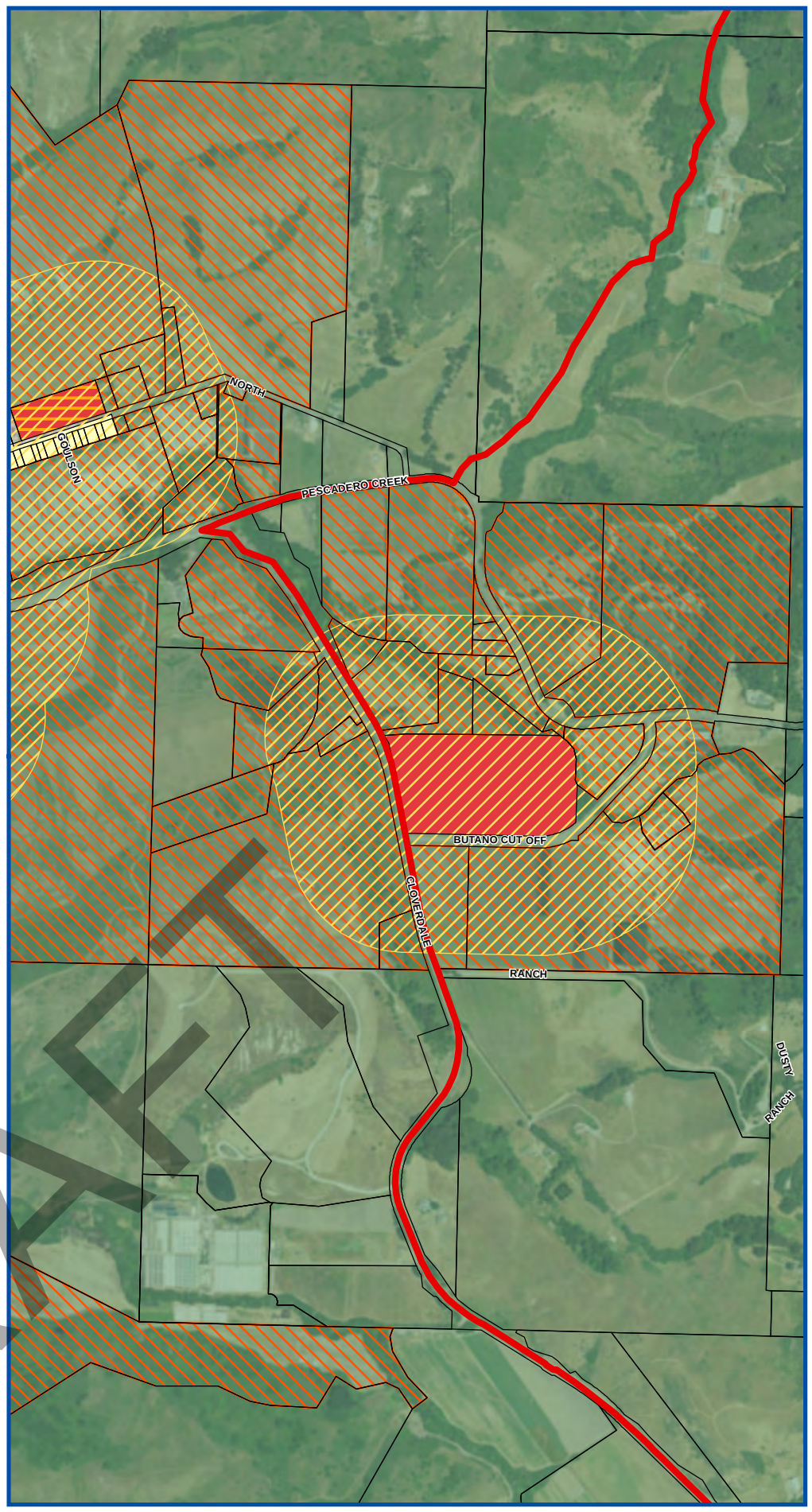

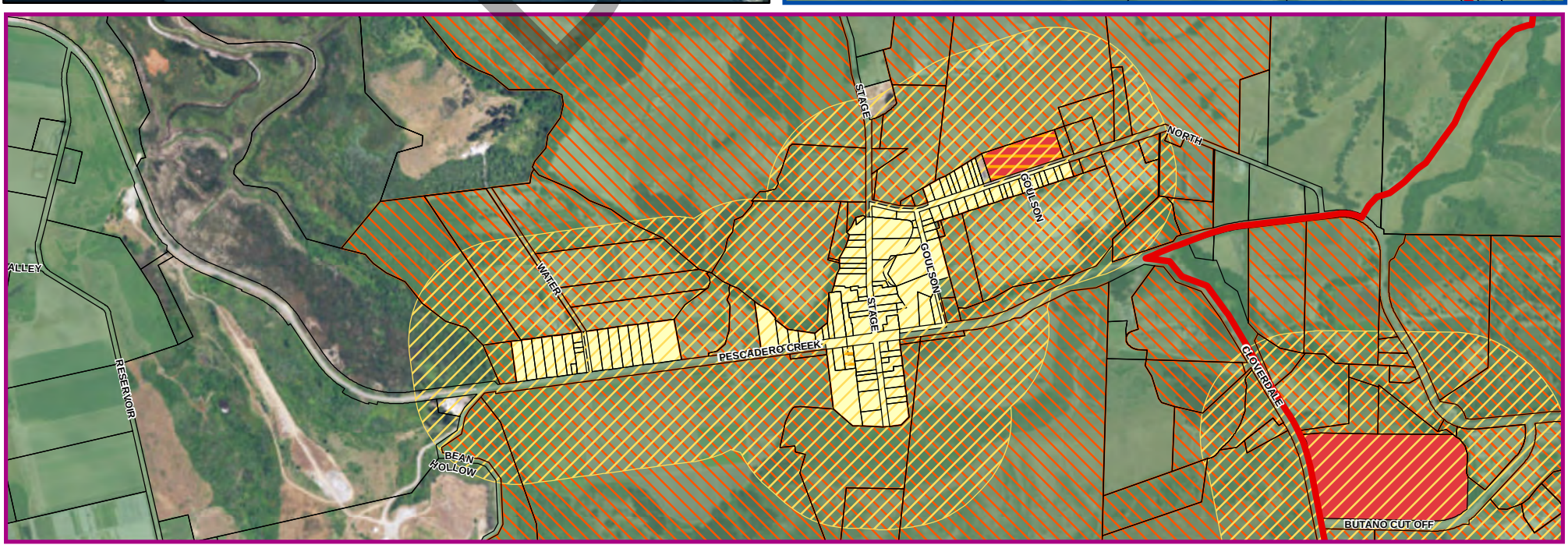

DRAFT

How to Read This Map:

Properties within the "Permissive Land Use," but outside the "Protected Sites Buffer" are potentially viable sites for commercial cultivation. Please refer to the draft ordinance for additional restrictions on eligible locations.

Permissive Land Use

- Agriculture Land Use

Protected Sites

- Certified Alcohol and Drug Programs
- Youth Centers
- Licensed Day Cares
- Playgrounds
- K-12 Grade Schools
- Residential Land Use Parcels

Protected Sites Buffer and Affected Agricultural Sites

- 1000 ft. Buffer from Protected Sites
- Agricultural Parcels within Protected Sites Buffer

Reference and Boundary

- Focus Community
- County Boundary
- Other Community Boundaries
- Parcel Fabric

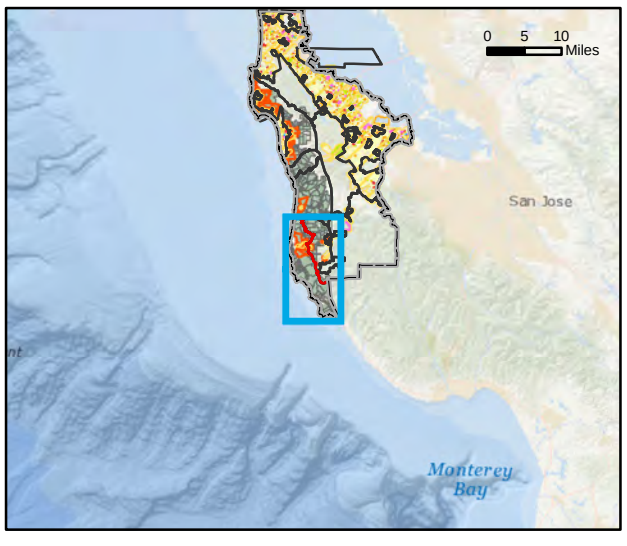

PESCADERO WEST

Potential Locations for Commercial Cannabis Cultivation in Unincorporated San Mateo County

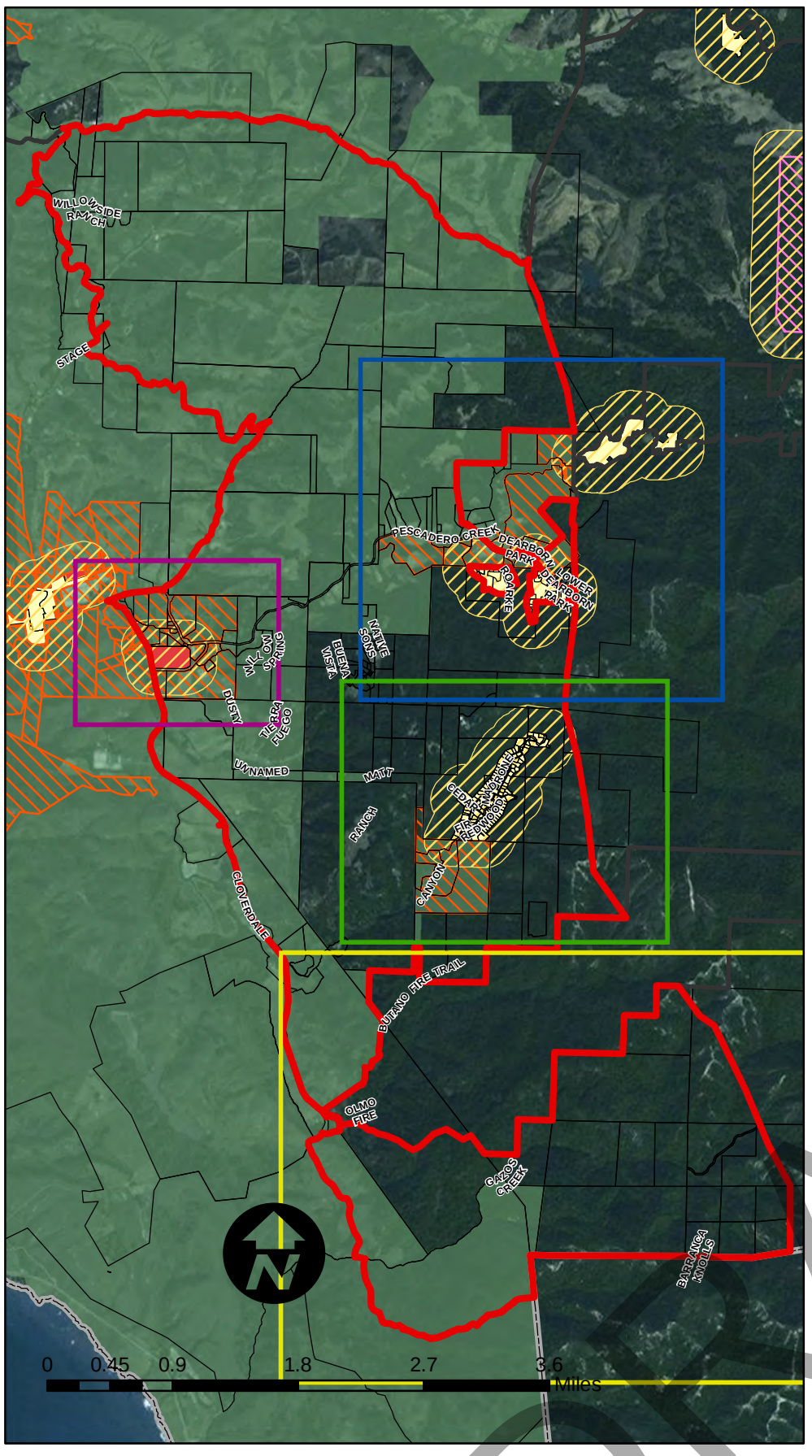

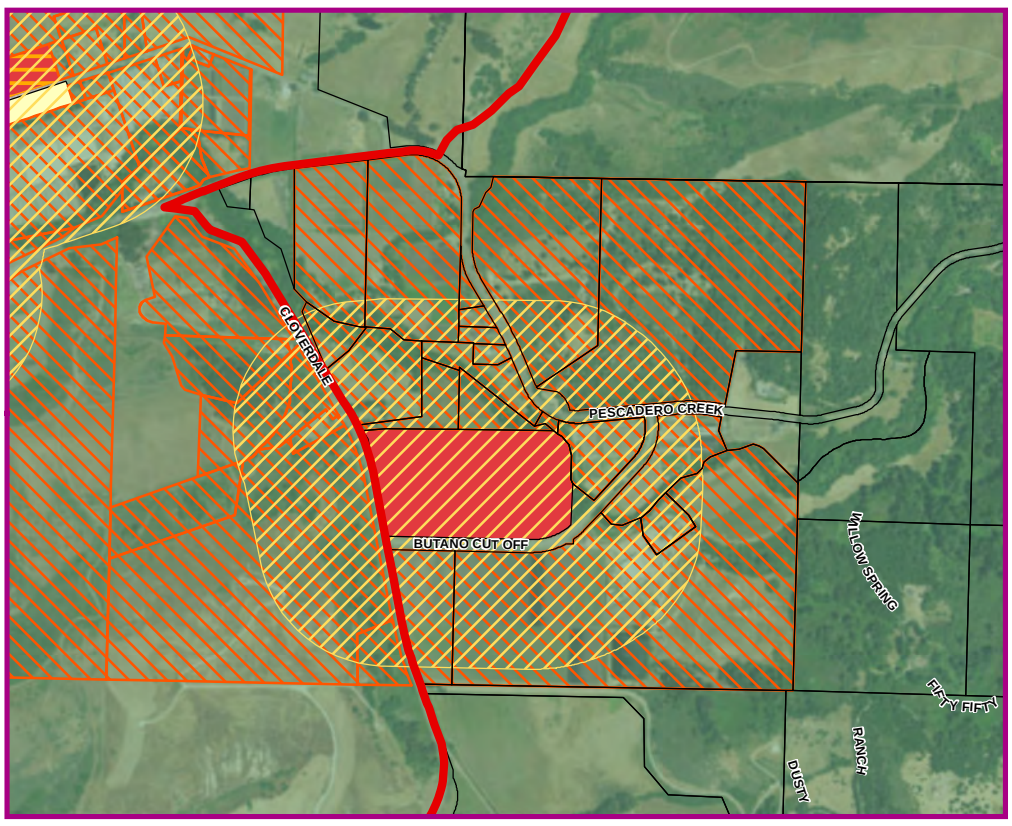

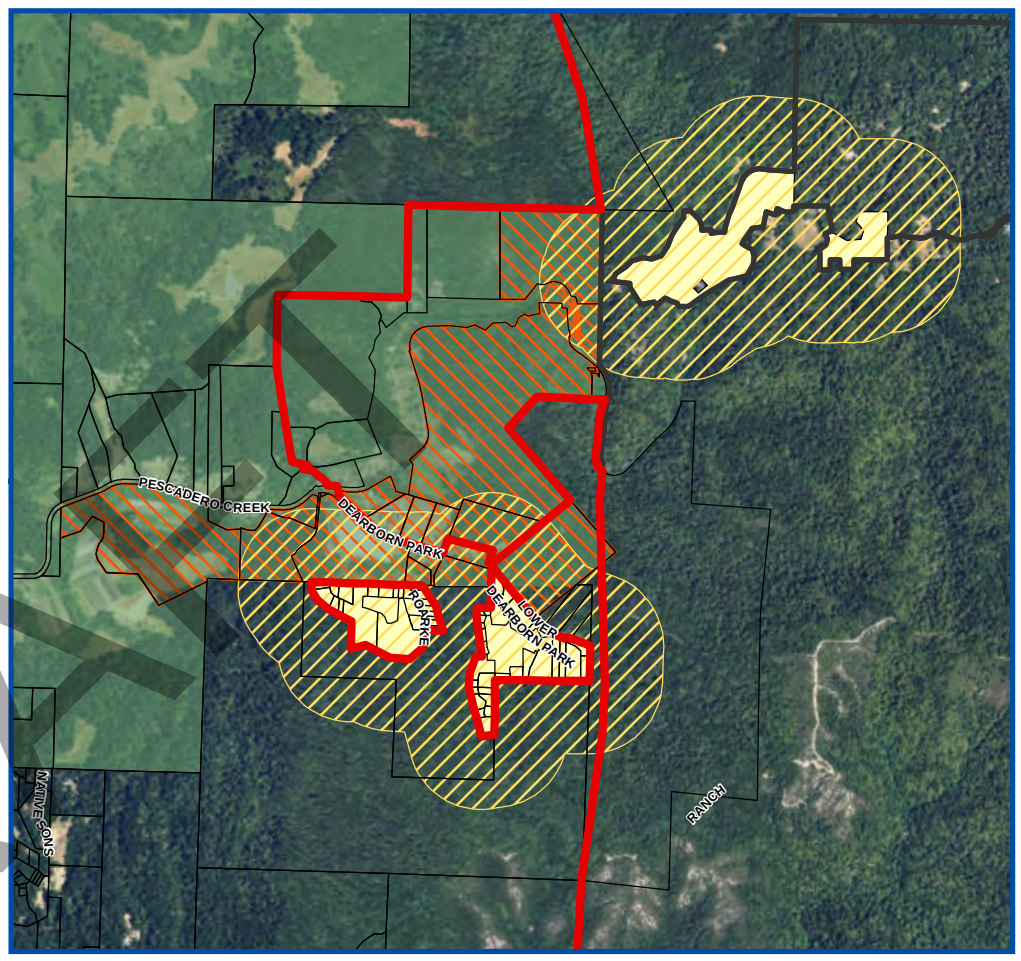

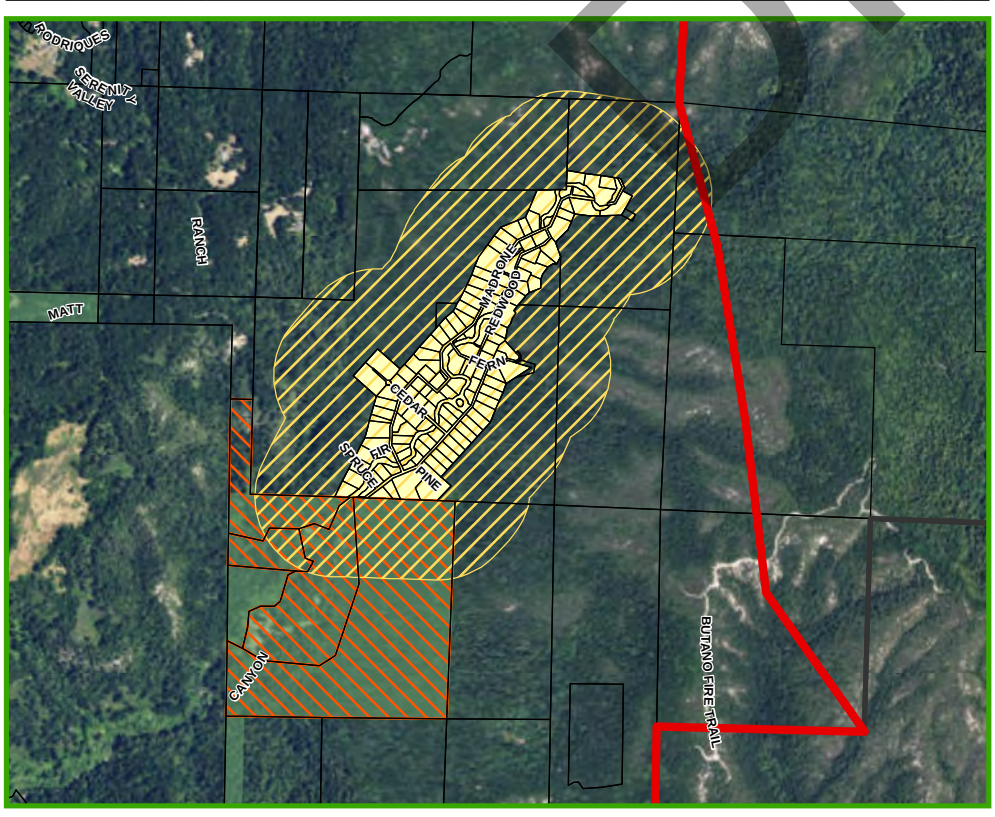

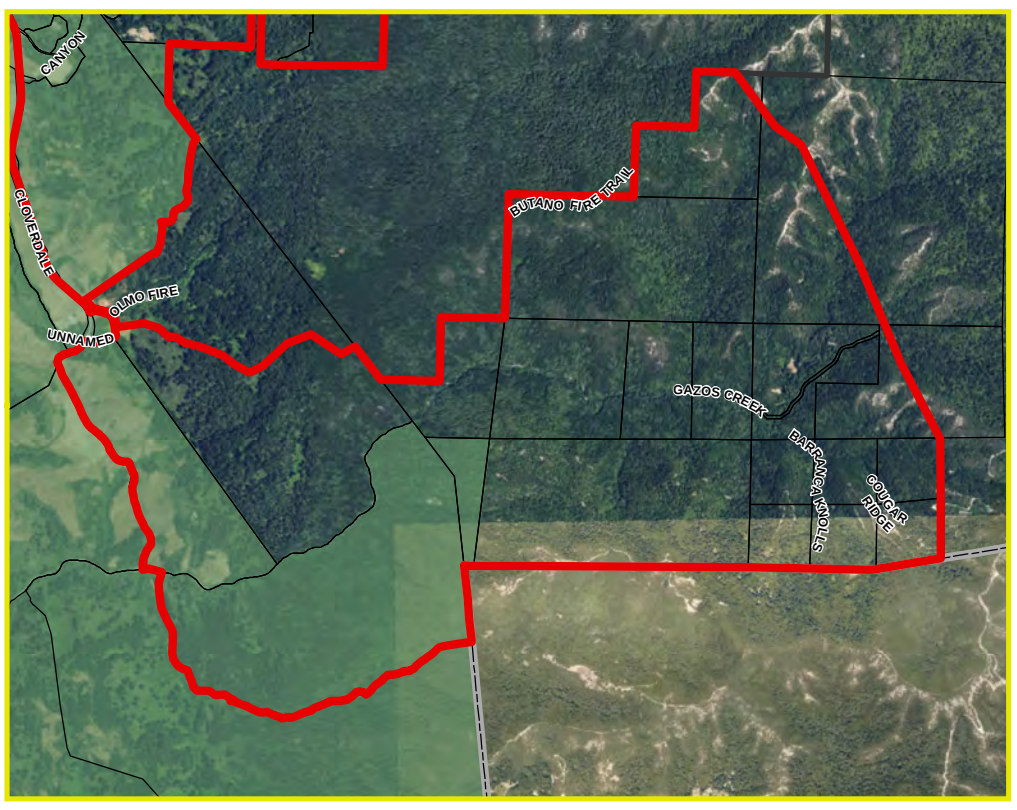

How to Read This Map:

Properties within the "Permissive Land Use," but outside the "Protected Sites Buffer" are potentially viable sites for commercial cultivation. Please refer to the draft ordinance for additional restrictions on eligible locations.

Permissive Land Use

- Agriculture Land Use

Protected Sites

- Certified Alcohol and Drug Programs
- Youth Centers
- Licensed Day Cares
- Playgrounds
- Residential Land Use Parcels

Protected Sites Buffer and Affected Agricultural Sites

- 1000 ft. Buffer from Protected Sites
- Agricultural Parcels within Protected Sites Buffer

Reference and Boundary

- Focus Community
- County Boundary
- Other Community Boundaries
- Parcel Fabric

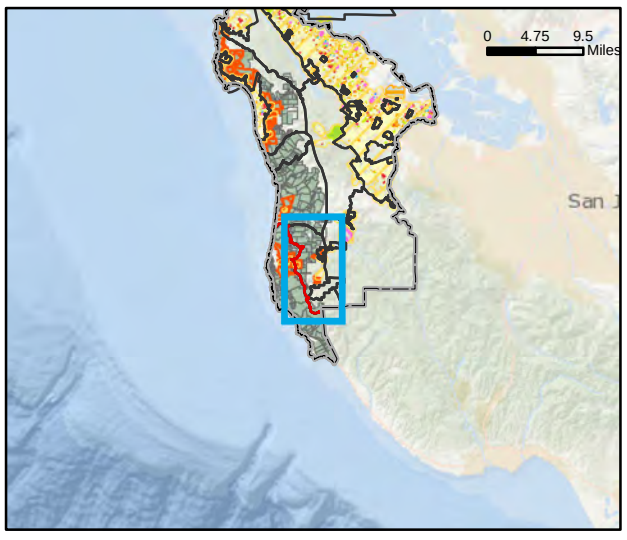

PESCADERO EAST

DRAFT

Potential Locations for Commercial Cannabis Cultivation in Unincorporated San Mateo County

How to Read This Map:

Properties within the "Permissive Land Use," but outside the "Protected Sites Buffer" are potentially viable sites for commercial cultivation. Please refer to the draft ordinance for additional restrictions on eligible locations.

Permissive Land Use

- Agriculture Land Use

Protected Sites

- Certified Alcohol and Drug Programs
- Youth Centers
- Licensed Day Cares
- Playgrounds
- K-12 Grade Schools
- Residential Land Use Parcels

Protected Sites Buffer and Affected Agricultural Sites

- 1000 ft. Buffer from Protected Sites
- Agricultural Parcels within Protected Sites Buffer

Reference and Boundary

- Focus Community
- County Boundary
- Other Community Boundaries
- Parcel Fabric

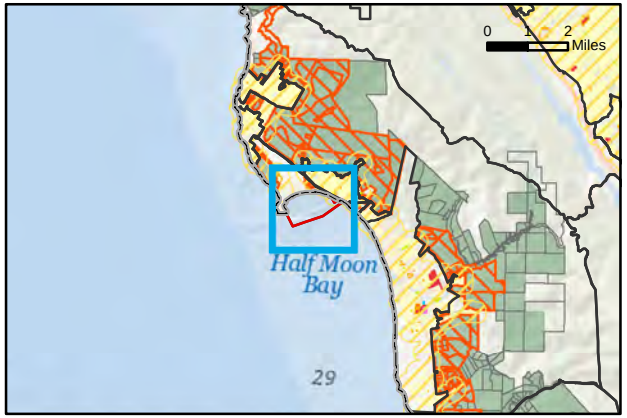

PILLAR POINT HARBOR

0 0.15 0.3 0.6 0.9 1.2 Miles

Potential Locations for Commercial Cannabis Cultivation in Unincorporated San Mateo County

How to Read This Map:

Properties within the "Permissive Land Use," but outside the "Protected Sites Buffer" are potentially viable sites for commercial cultivation. Please refer to the draft ordinance for additional restrictions on eligible locations.

Permissive Land Use

- Agriculture Land Use

Protected Sites

- Certified Alcohol and Drug Programs
- Youth Centers
- Licensed Day Cares
- Playgrounds
- K-12 Grade Schools
- Residential Land Use Parcels

Protected Sites Buffer and Affected Agricultural Sites

- 1000 ft. Buffer from Protected Sites
- Agricultural Parcels within Protected Sites Buffer

Reference and Boundary

- Focus Community
- County Boundary
- Other Community Boundaries
- Parcel Fabric

PRINCETON

0 0.175 0.35 0.7 1.05 1.4 Miles

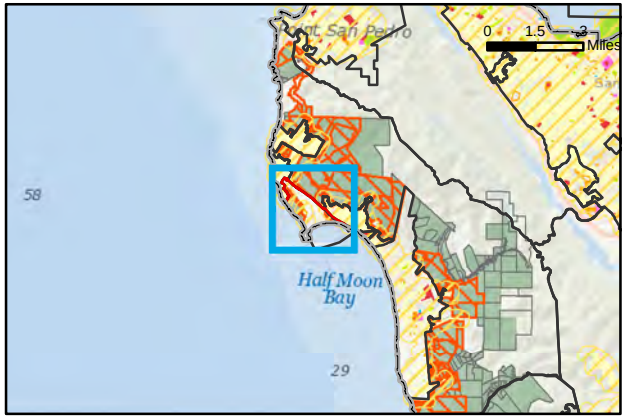

Potential Locations for Commercial Cannabis Cultivation in Unincorporated San Mateo County

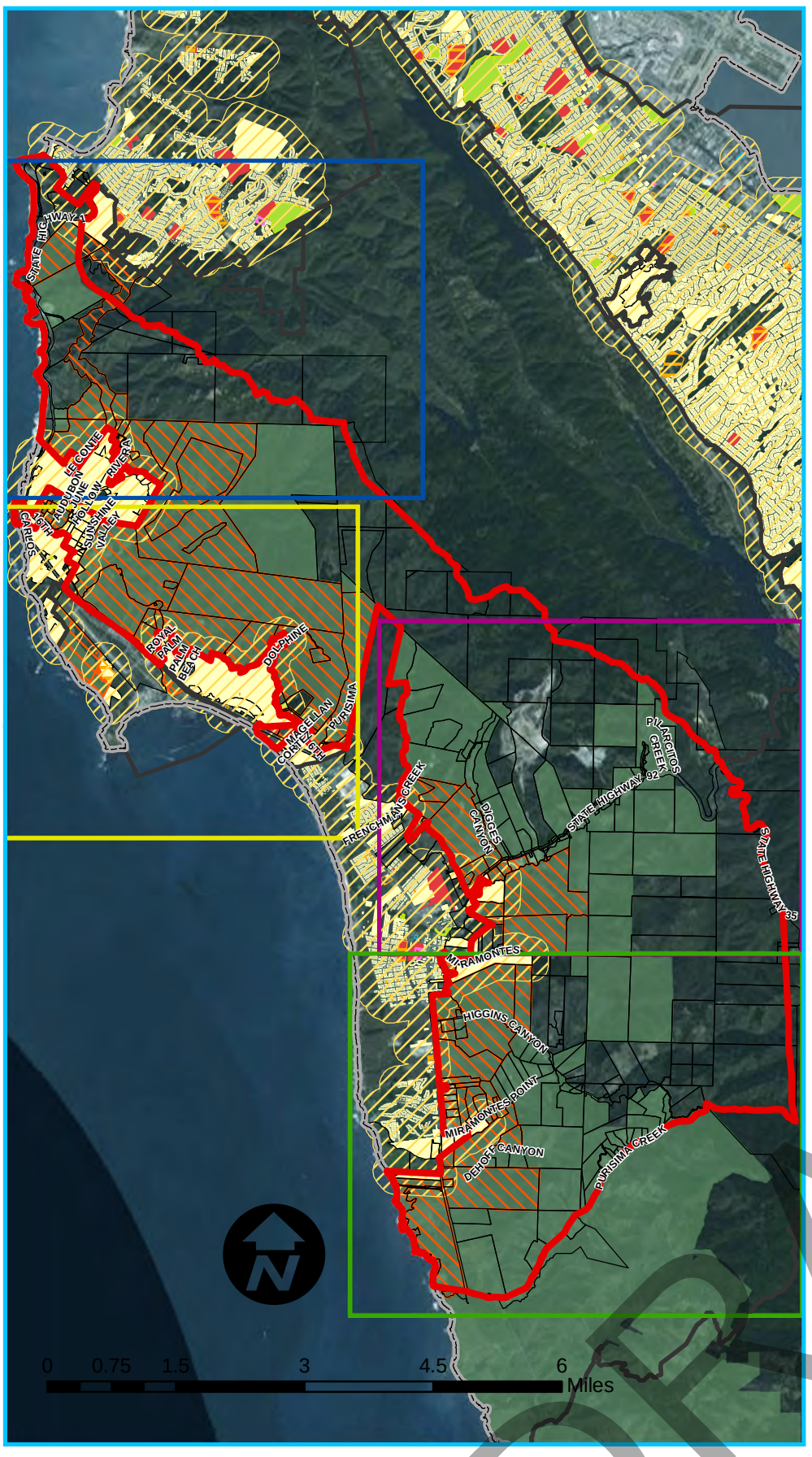

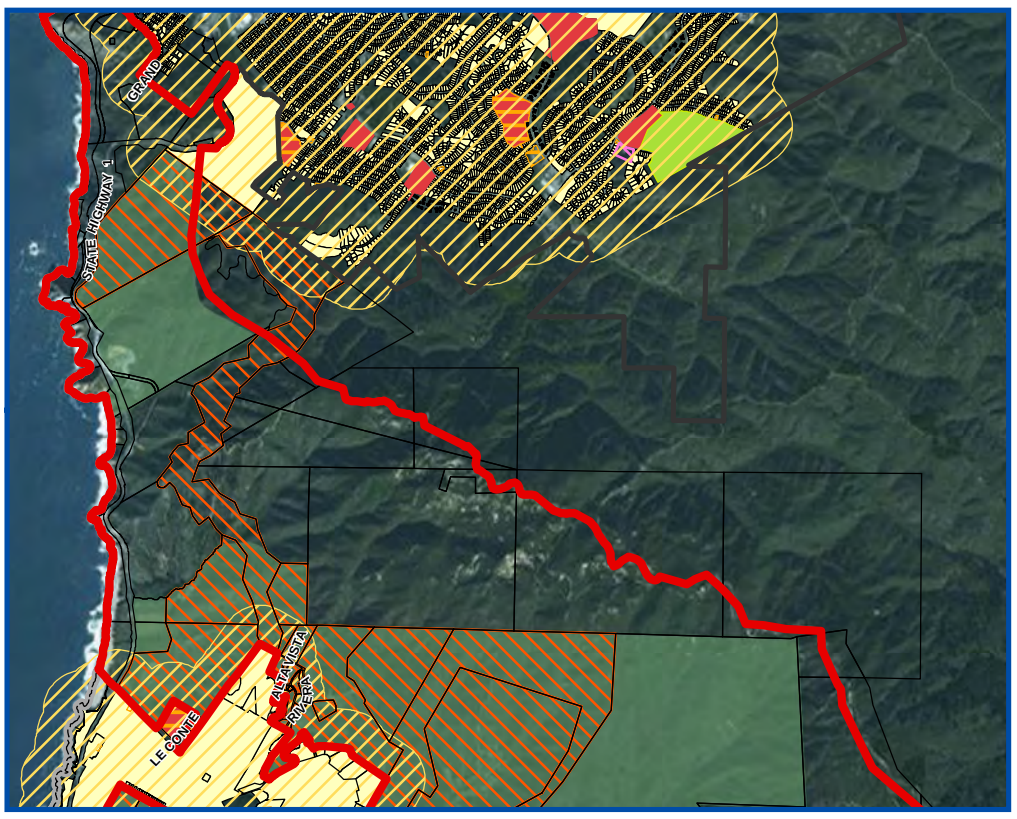

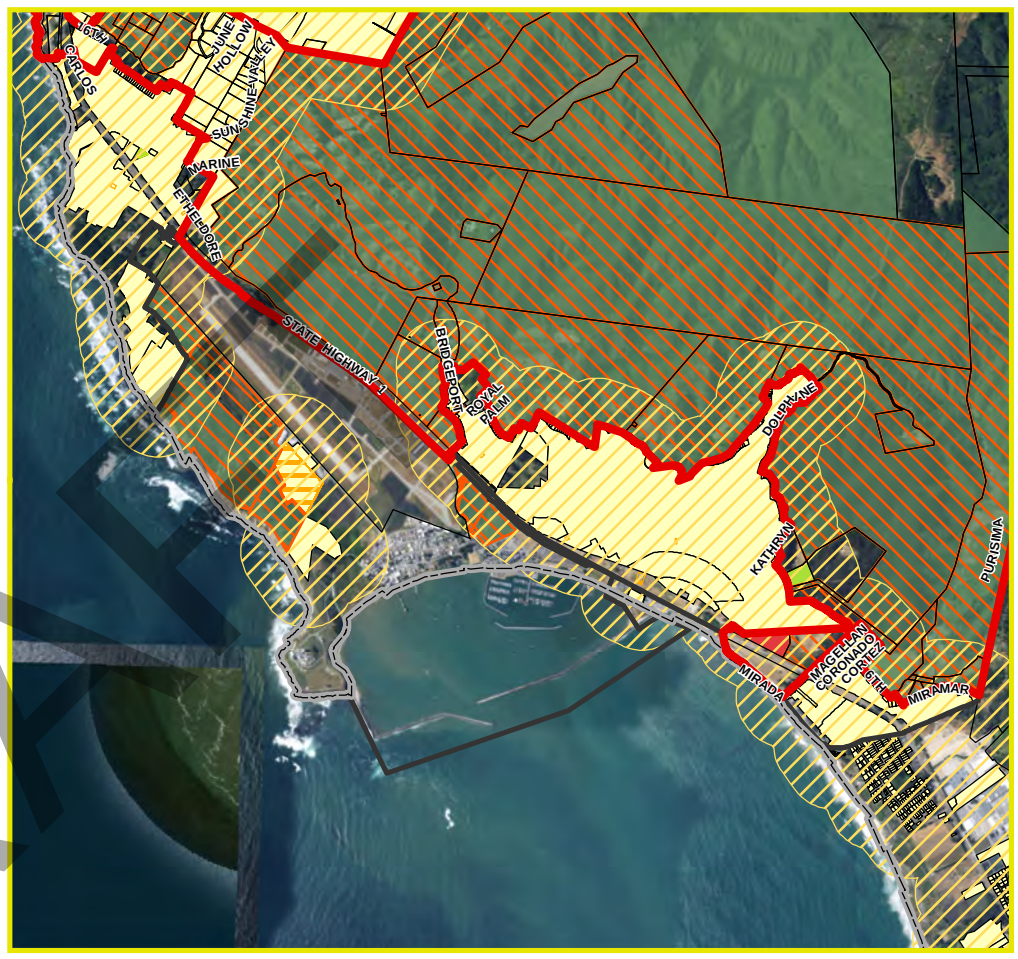

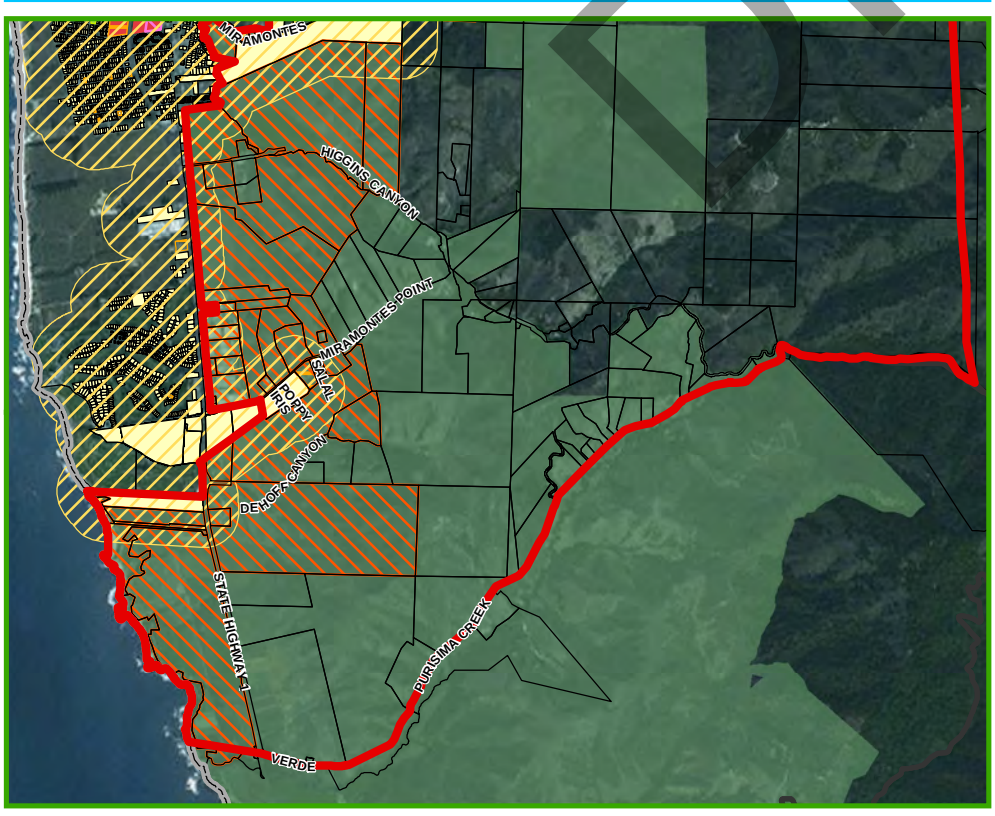

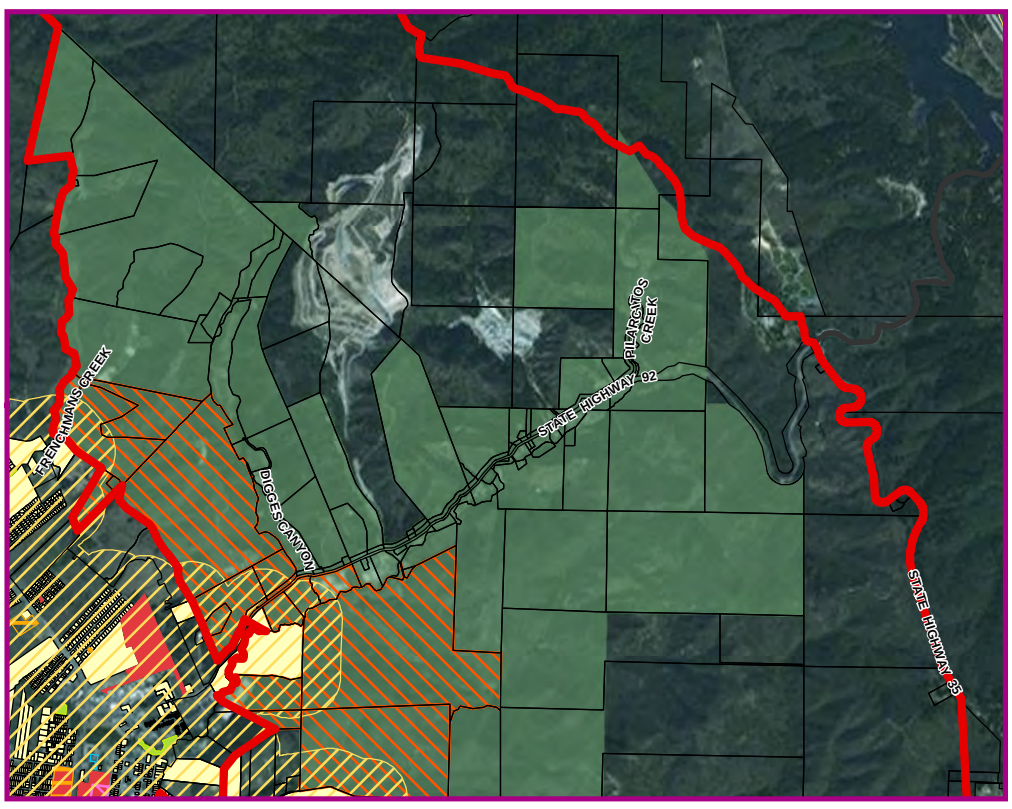

How to Read This Map:

Properties within the "Permissive Land Use," but outside the "Protected Sites Buffer" are potentially viable sites for commercial cultivation. Please refer to the draft ordinance for additional restrictions on eligible locations.

Permissive Land Use

- Agriculture Land Use

Protected Sites

- Certified Alcohol and Drug Programs
- Youth Centers
- Licensed Day Cares
- Playgrounds
- K-12 Grade Schools
- Residential Land Use Parcels

Protected Sites Buffer and Affected Agricultural Sites

- 1000 ft. Buffer from Protected Sites
- Agricultural Parcels within Protected Sites Buffer

Reference and Boundary

- Focus Community
- County Boundary
- Other Community Boundaries
- Parcel Fabric

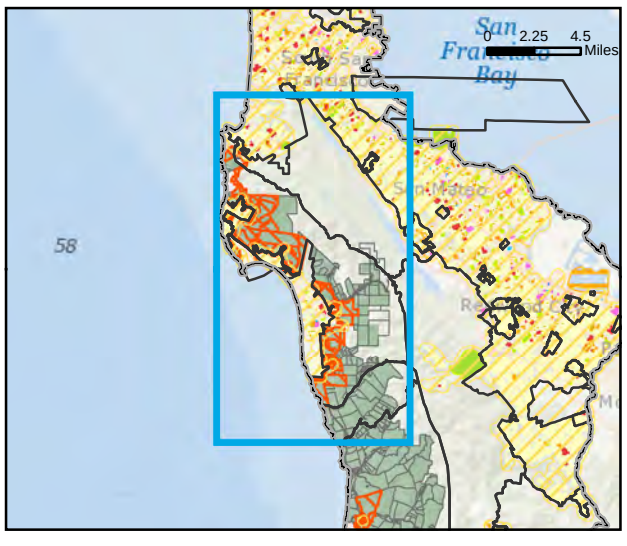

DRAFT

RURAL MIDCOAST

Potential Locations for Commercial Cannabis Cultivation in Unincorporated San Mateo County

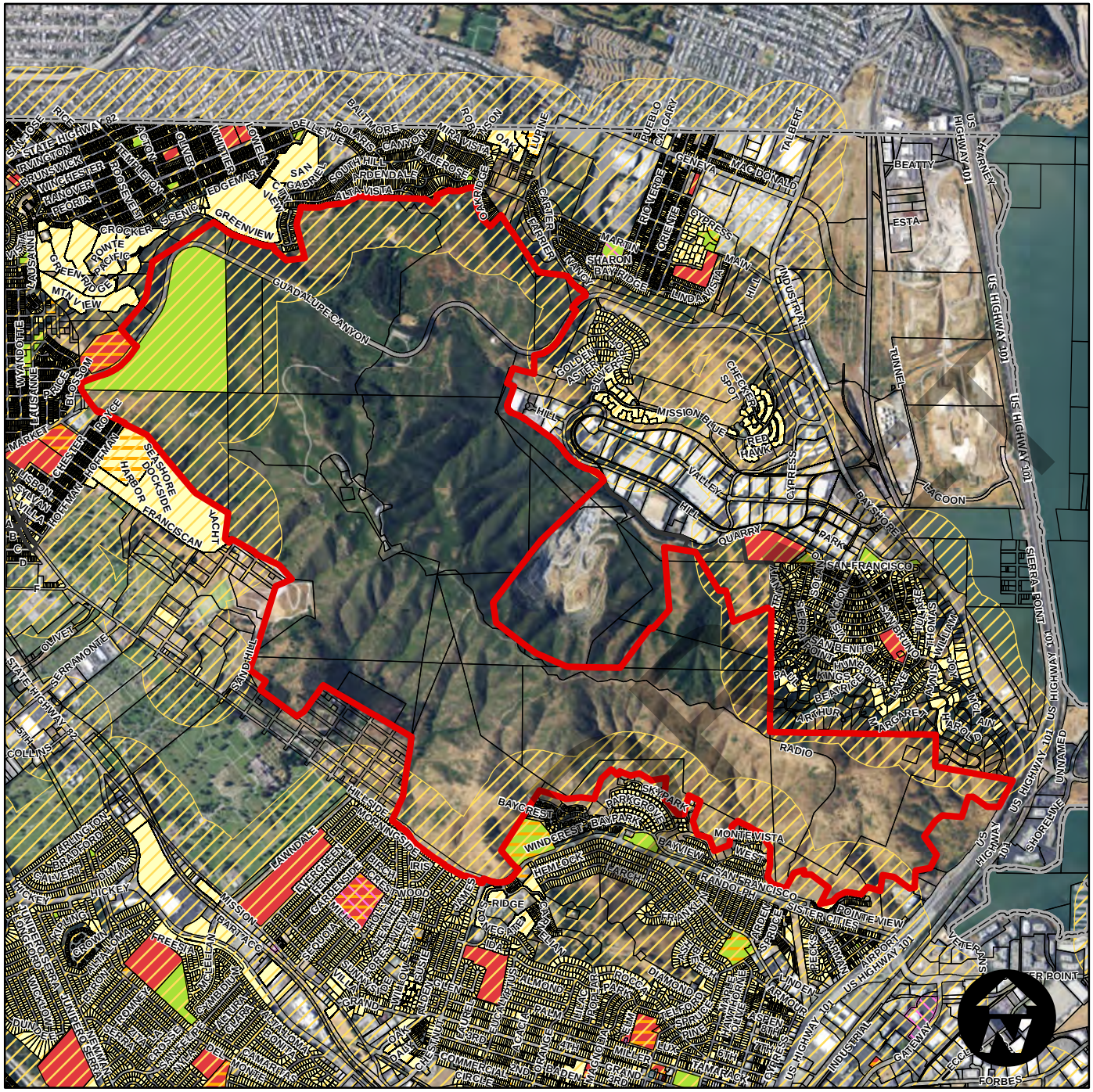

How to Read This Map:

Properties within the "Permissive Land Use," but outside the "Protected Sites Buffer" are potentially viable sites for commercial cultivation. Please refer to the draft ordinance for additional restrictions on eligible locations.

Permissive Land Use

- Agriculture Land Use

Protected Sites

- Certified Alcohol and Drug Programs
- Youth Centers
- Licensed Day Cares
- Playgrounds
- K-12 Grade Schools
- Residential Land Use Parcels

Protected Sites Buffer and Affected Agricultural Sites

- 1000 ft. Buffer from Protected Sites
- Agricultural Parcels within Protected Sites Buffer

Reference and Boundary

- Focus Community
- County Boundary
- Other Community Boundaries
- Parcel Fabric

Potential Locations for Commercial Cannabis Cultivation in Unincorporated San Mateo County

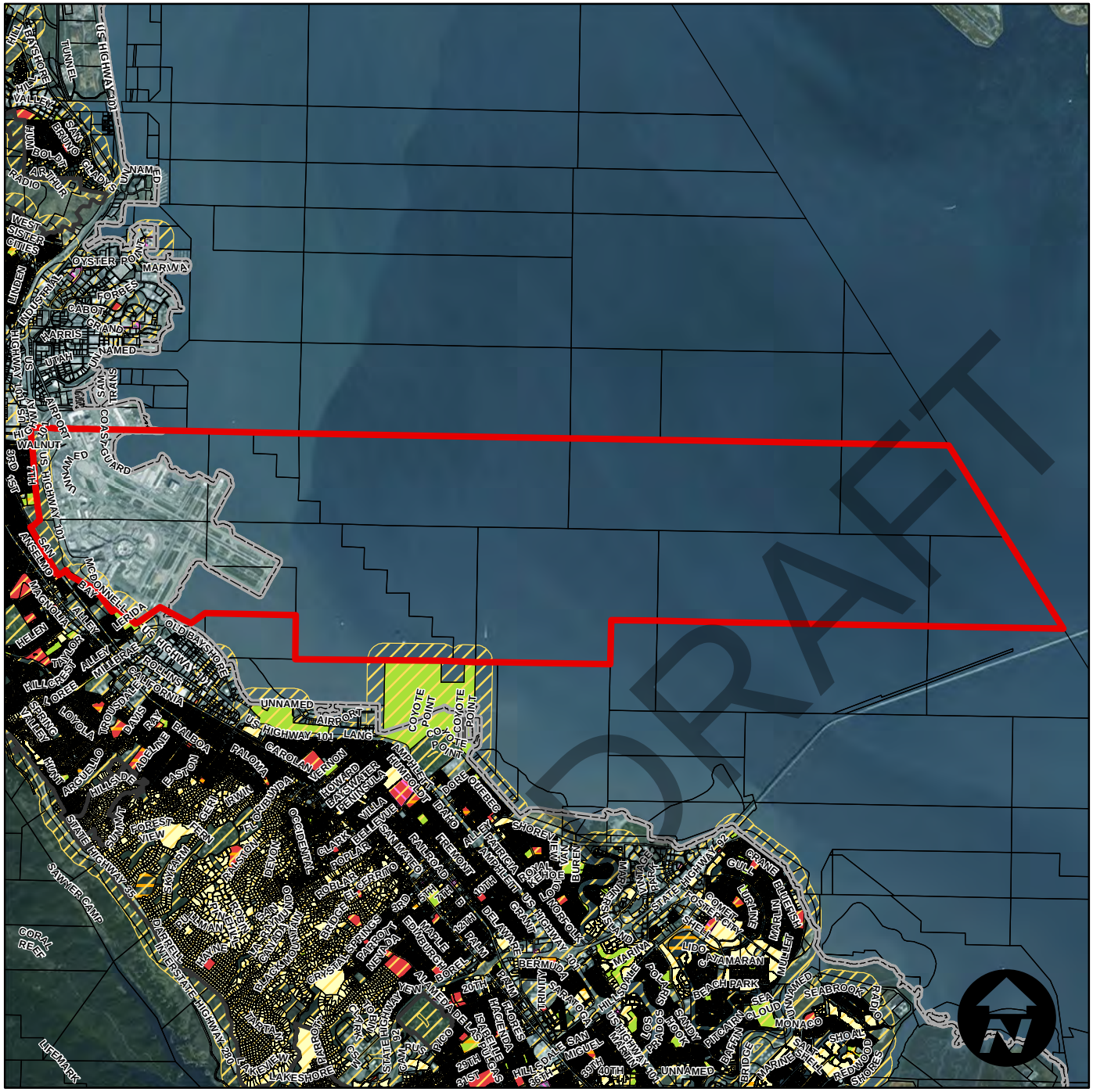

How to Read This Map:

Properties within the "Permissive Land Use," but outside the "Protected Sites Buffer" are potentially viable sites for commercial cultivation. Please refer to the draft ordinance for additional restrictions on eligible locations.

Permissive Land Use

- Agriculture Land Use

Protected Sites

- Certified Alcohol and Drug Programs
- Youth Centers
- Licensed Day Cares
- Playgrounds
- K-12 Grade Schools
- Residential Land Use Parcels

Protected Sites Buffer and Affected Agricultural Sites

- 1000 ft. Buffer from Protected Sites
- Agricultural Parcels within Protected Sites Buffer

Reference and Boundary

- Focus Community
- County Boundary
- Other Community Boundaries
- Parcel Fabric

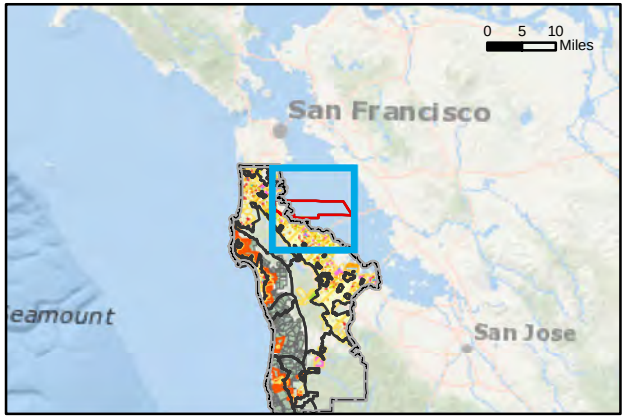

Potential Locations for Commercial Cannabis Cultivation in Unincorporated San Mateo County

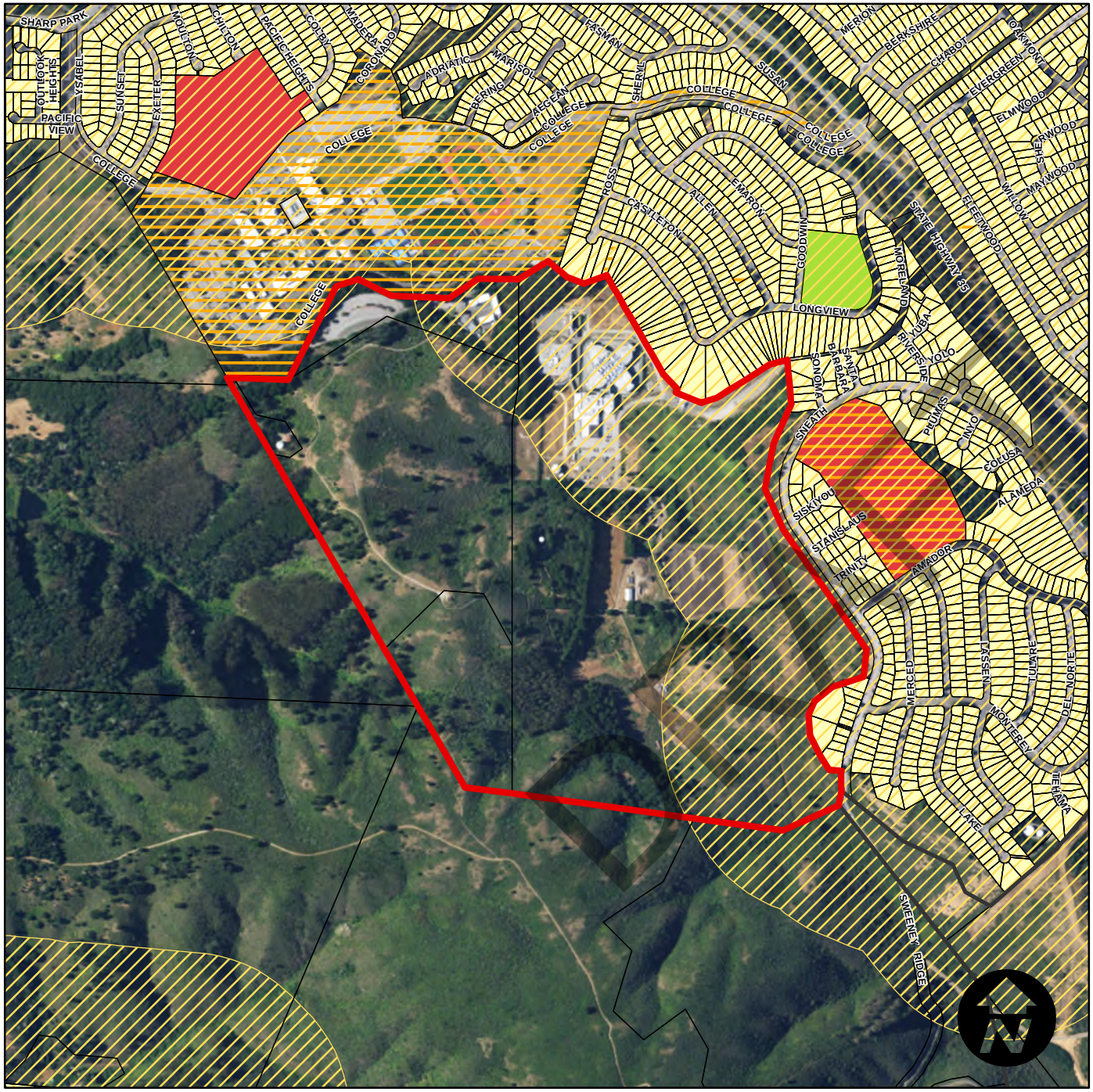

SAN FRANCISCO JAIL

0 0.1 0.2 0.4 0.6 0.8 Miles

How to Read This Map:

Properties within the "Permissive Land Use," but outside the "Protected Sites Buffer" are potentially viable sites for commercial cultivation. Please refer to the draft ordinance for additional restrictions on eligible locations.

Permissive Land Use

- Agriculture Land Use

Protected Sites

- Certified Alcohol and Drug Programs
- Youth Centers
- Licensed Day Cares
- Playgrounds
- K-12 Grade Schools
- Residential Land Use Parcels

Protected Sites Buffer and Affected Agricultural Sites

- 1000 ft. Buffer from Protected Sites
- Agricultural Parcels within Protected Sites Buffer

Reference and Boundary

- Focus Community
- County Boundary
- Other Community Boundaries
- Parcel Fabric

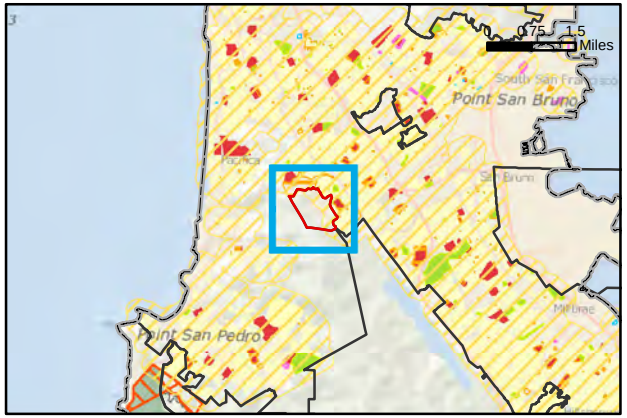

Potential Locations for Commercial Cannabis Cultivation in Unincorporated San Mateo County

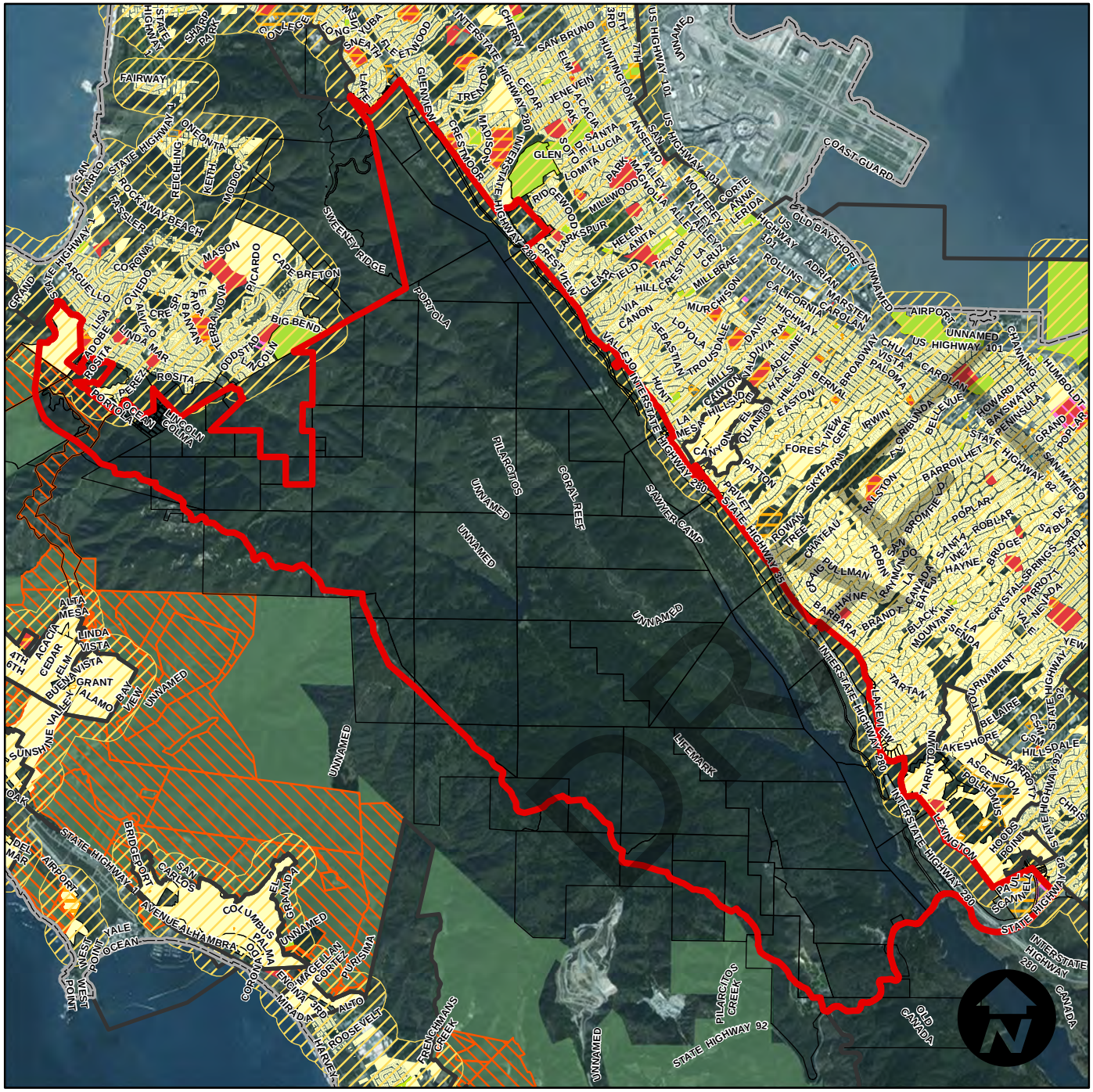

How to Read This Map:

Properties within the "Permissive Land Use," but outside the "Protected Sites Buffer" are potentially viable sites for commercial cultivation. Please refer to the draft ordinance for additional restrictions on eligible locations.

Permissive Land Use

- Agriculture Land Use

Protected Sites

- Certified Alcohol and Drug Programs
- Youth Centers
- Licensed Day Cares
- Playgrounds
- K-12 Grade Schools
- Residential Land Use Parcels

Protected Sites Buffer and Affected Agricultural Sites

- 1000 ft. Buffer from Protected Sites
- Agricultural Parcels within Protected Sites Buffer

Reference and Boundary

- Focus Community
- County Boundary
- Other Community Boundaries
- Parcel Fabric

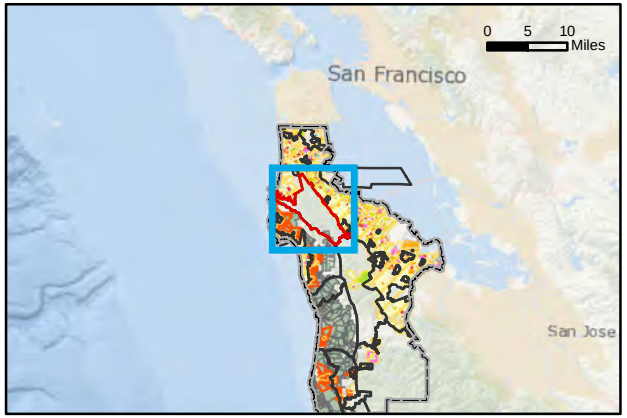

Potential Locations for Commercial Cannabis Cultivation in Unincorporated San Mateo County

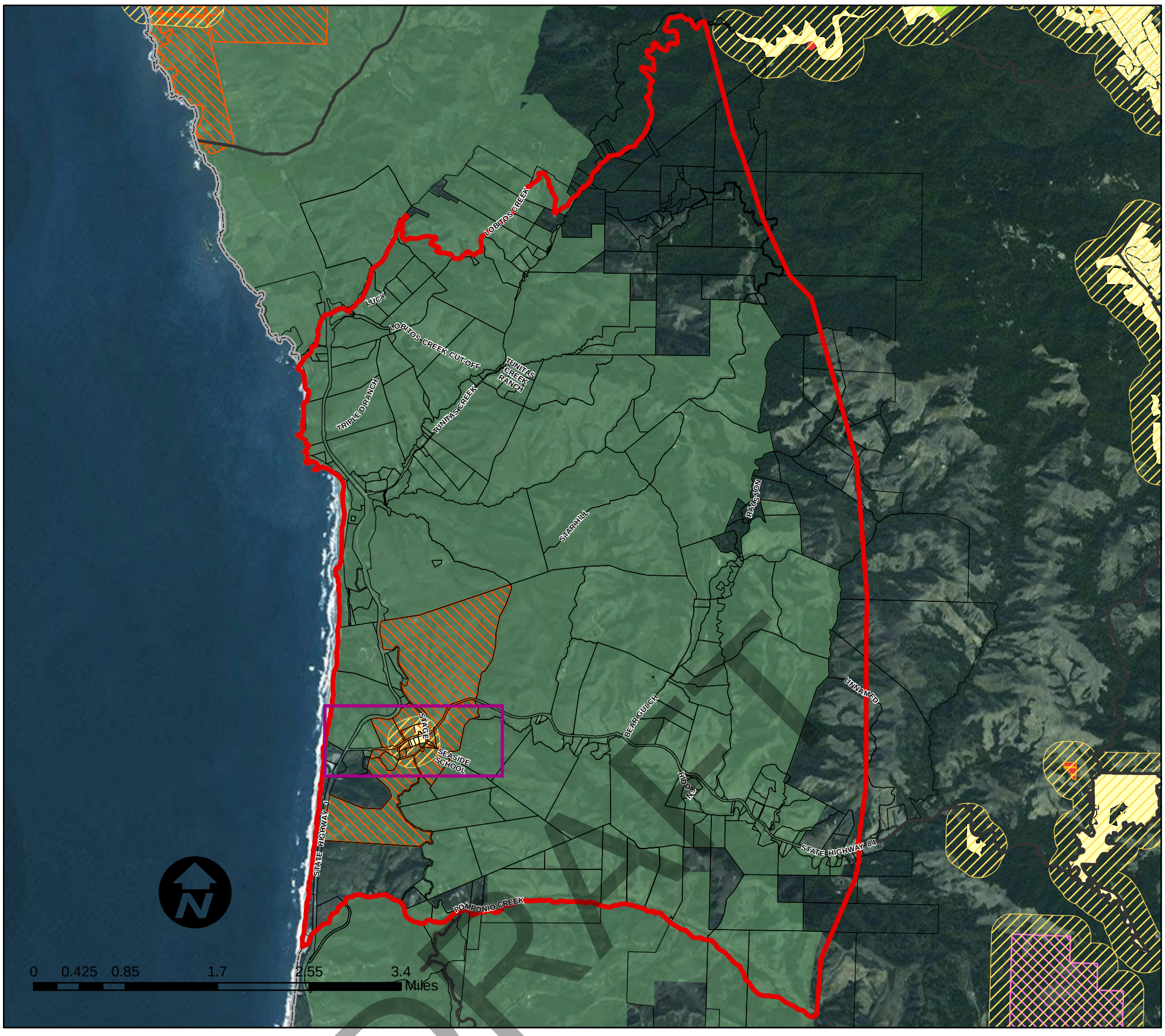

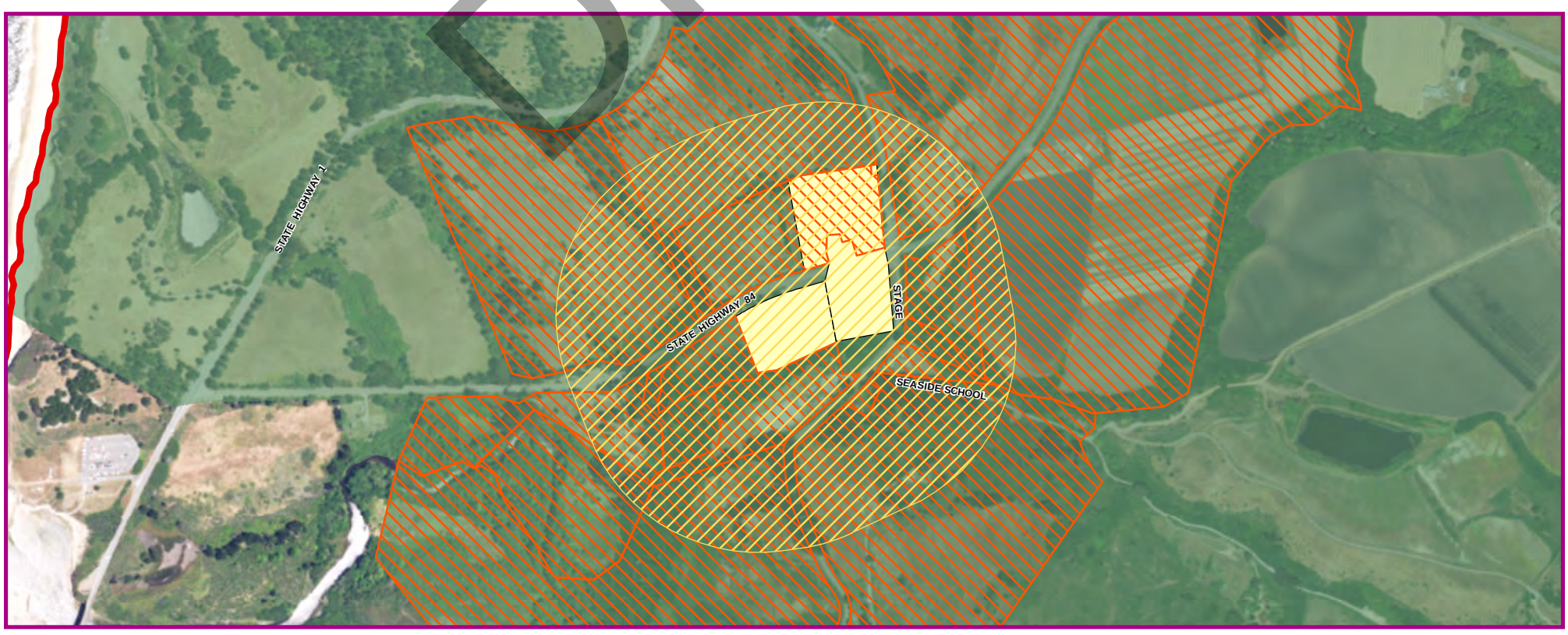

How to Read This Map:

Properties within the "Permissive Land Use," but outside the "Protected Sites Buffer" are potentially viable sites for commercial cultivation. Please refer to the draft ordinance for additional restrictions on eligible locations.

Permissive Land Use

- Agriculture Land Use

Protected Sites

- Certified Alcohol and Drug Programs
- Youth Centers
- Licensed Day Cares
- Playgrounds
- Residential Land Use Parcels

Protected Sites Buffer and Affected Agricultural Sites

- 1000 ft. Buffer from Protected Sites
- Agricultural Parcels within Protected Sites Buffer

Reference and Boundary

- Focus Community
- County Boundary
- Other Community Boundaries
- Parcel Fabric

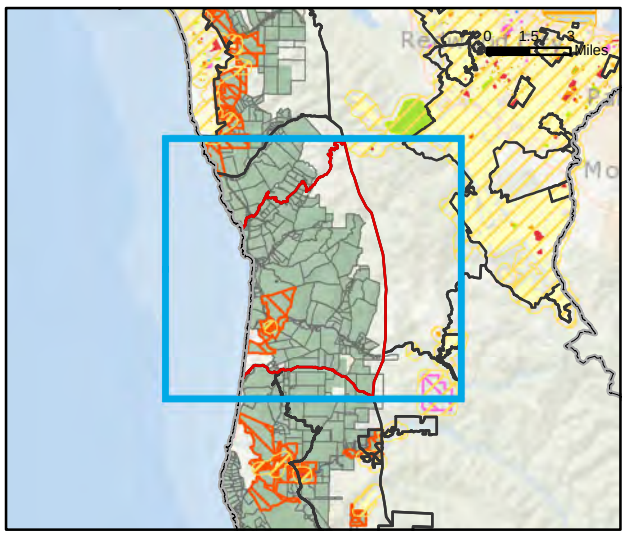

SAN GREGORIO

Potential Locations for Commercial Cannabis Cultivation in Unincorporated San Mateo County

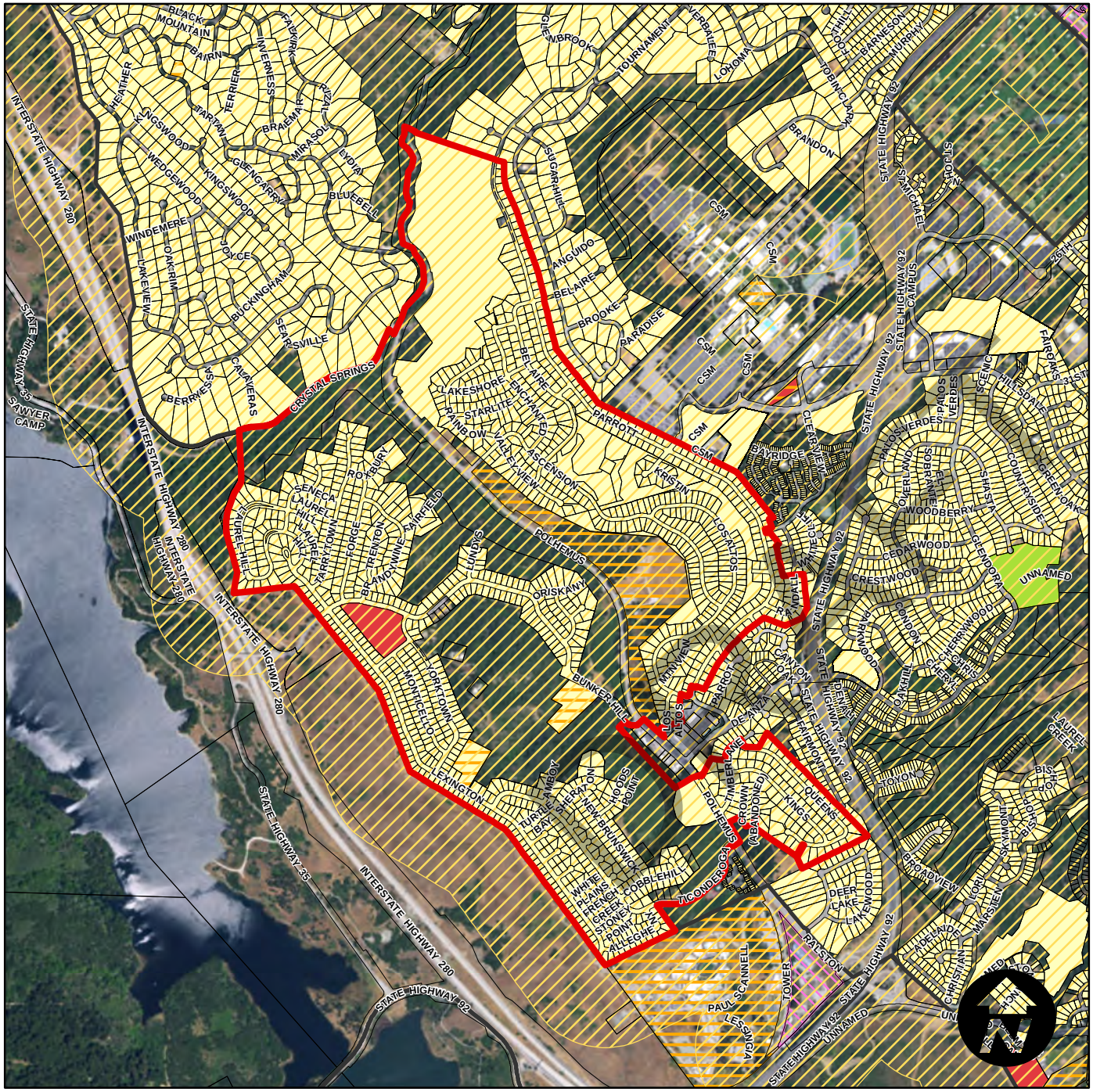

How to Read This Map:

Properties within the "Permissive Land Use," but outside the "Protected Sites Buffer" are potentially viable sites for commercial cultivation. Please refer to the draft ordinance for additional restrictions on eligible locations.

Permissive Land Use

- Agriculture Land Use

Protected Sites

- Certified Alcohol and Drug Programs
- Youth Centers
- Licensed Day Cares
- Playgrounds
- K-12 Grade Schools
- Residential Land Use Parcels

Protected Sites Buffer and Affected Agricultural Sites

- 1000 ft. Buffer from Protected Sites
- Agricultural Parcels within Protected Sites Buffer

Reference and Boundary

- Focus Community
- County Boundary
- Other Community Boundaries
- Parcel Fabric

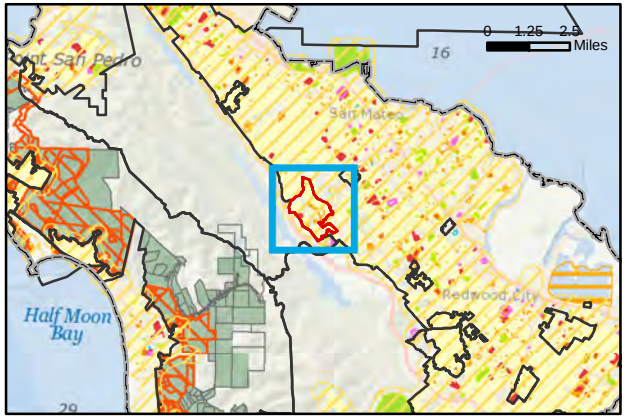

SAN MATEO HIGHLANDS

0 0.175 0.35 0.7 1.05 1.4 Miles

Potential Locations for Commercial Cannabis Cultivation in Unincorporated San Mateo County

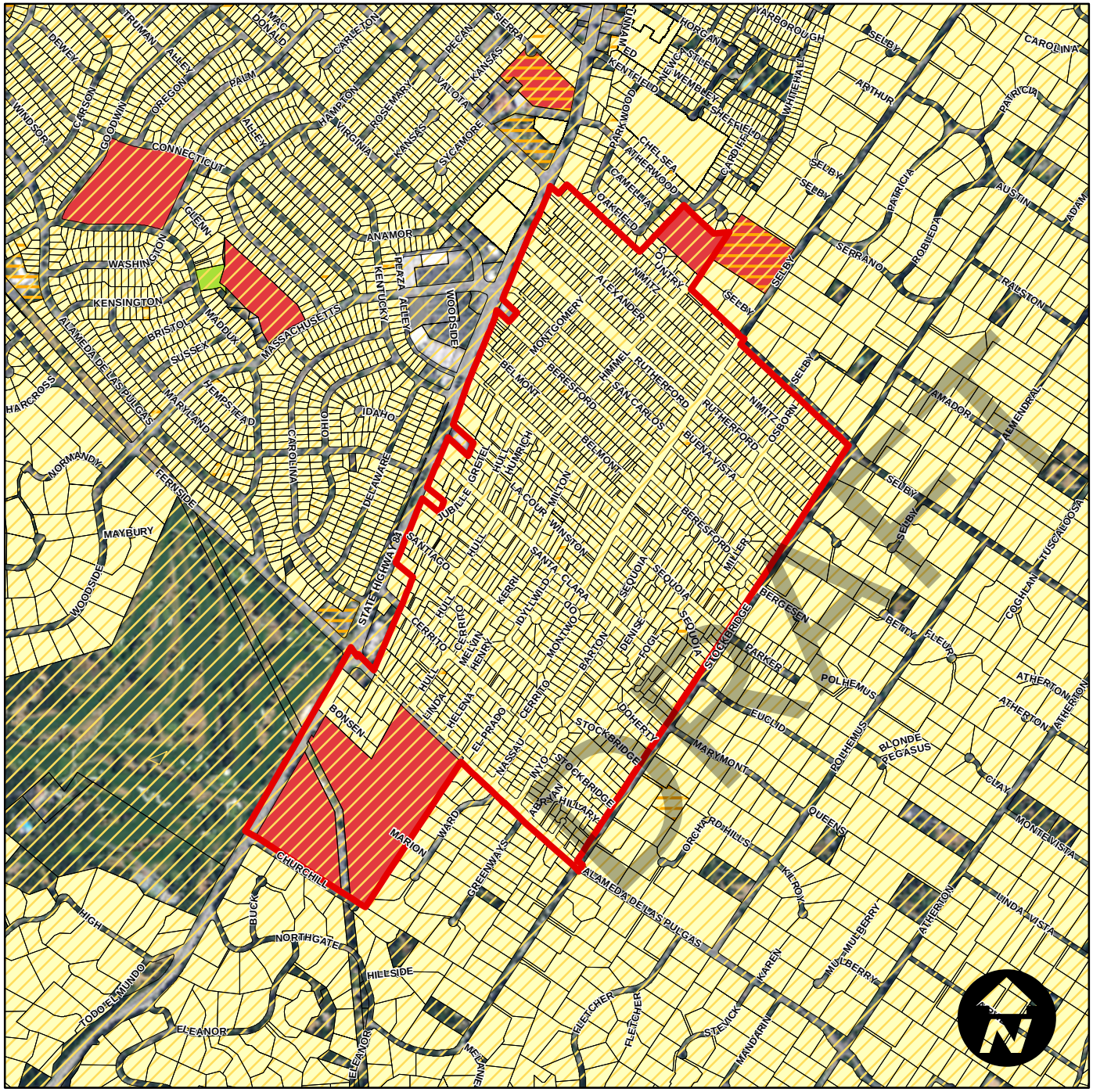

SEQUOIA TRACT

0 0.125 0.25 0.5 0.75 1 Miles

How to Read This Map:

Properties within the "Permissive Land Use," but outside the "Protected Sites Buffer" are potentially viable sites for commercial cultivation. Please refer to the draft ordinance for additional restrictions on eligible locations.

Permissive Land Use

- Agriculture Land Use

Protected Sites

- Certified Alcohol and Drug Programs
- Youth Centers
- Licensed Day Cares
- Playgrounds
- K-12 Grade Schools
- Residential Land Use Parcels

Protected Sites Buffer and Affected Agricultural Sites

- 1000 ft. Buffer from Protected Sites
- Agricultural Parcels within Protected Sites Buffer

Reference and Boundary

- Focus Community
- County Boundary
- Other Community Boundaries
- Parcel Fabric

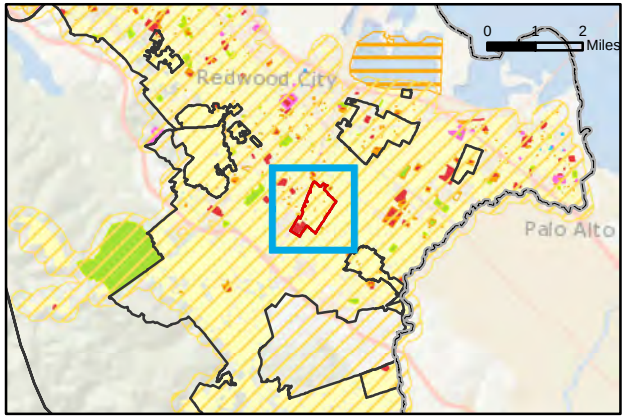

Potential Locations for Commercial Cannabis Cultivation in Unincorporated San Mateo County

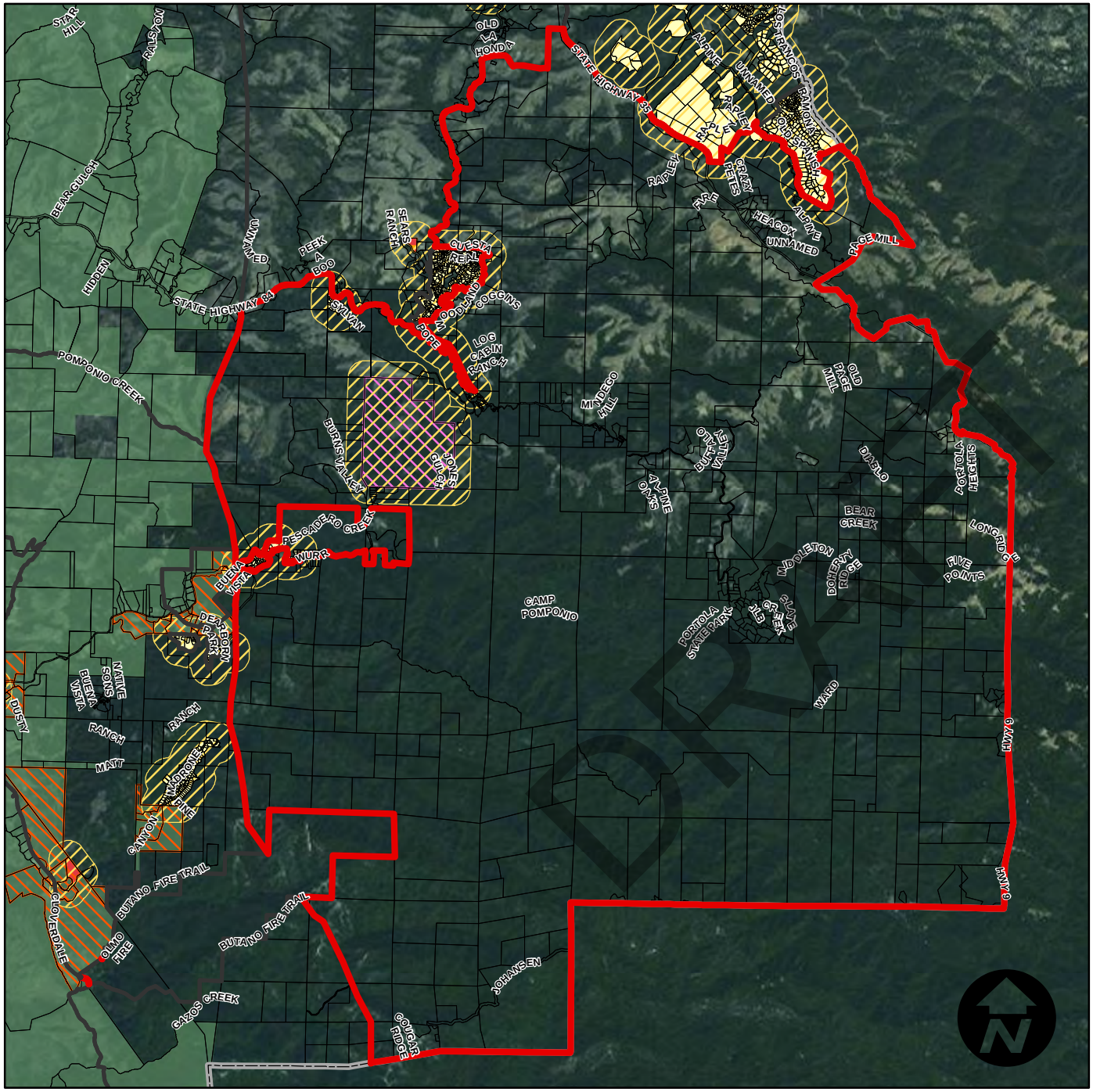

How to Read This Map:

Properties within the "Permissive Land Use," but outside the "Protected Sites Buffer" are potentially viable sites for commercial cultivation. Please refer to the draft ordinance for additional restrictions on eligible locations.

Permissive Land Use

- Agriculture Land Use

Protected Sites

- Certified Alcohol and Drug Programs
- Youth Centers
- Licensed Day Cares
- Playgrounds
- K-12 Grade Schools
- Residential Land Use Parcels

Protected Sites Buffer and Affected Agricultural Sites

- 1000 ft. Buffer from Protected Sites
- Agricultural Parcels within Protected Sites Buffer

Reference and Boundary

- Focus Community
- County Boundary
- Other Community Boundaries
- Parcel Fabric

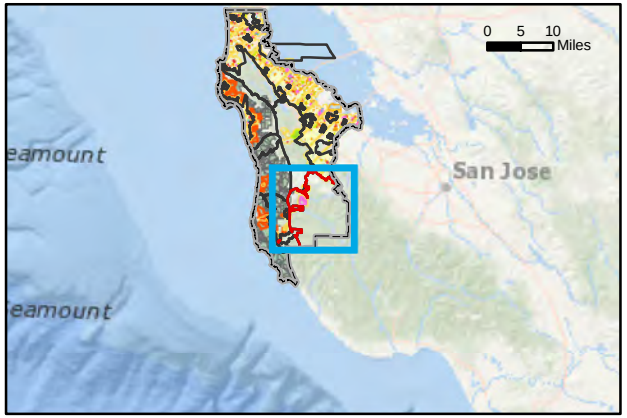

SOUTH SKYLINE

0 0.75 1.5 3 4.5 6 Miles

Potential Locations for Commercial Cannabis Cultivation in Unincorporated San Mateo County

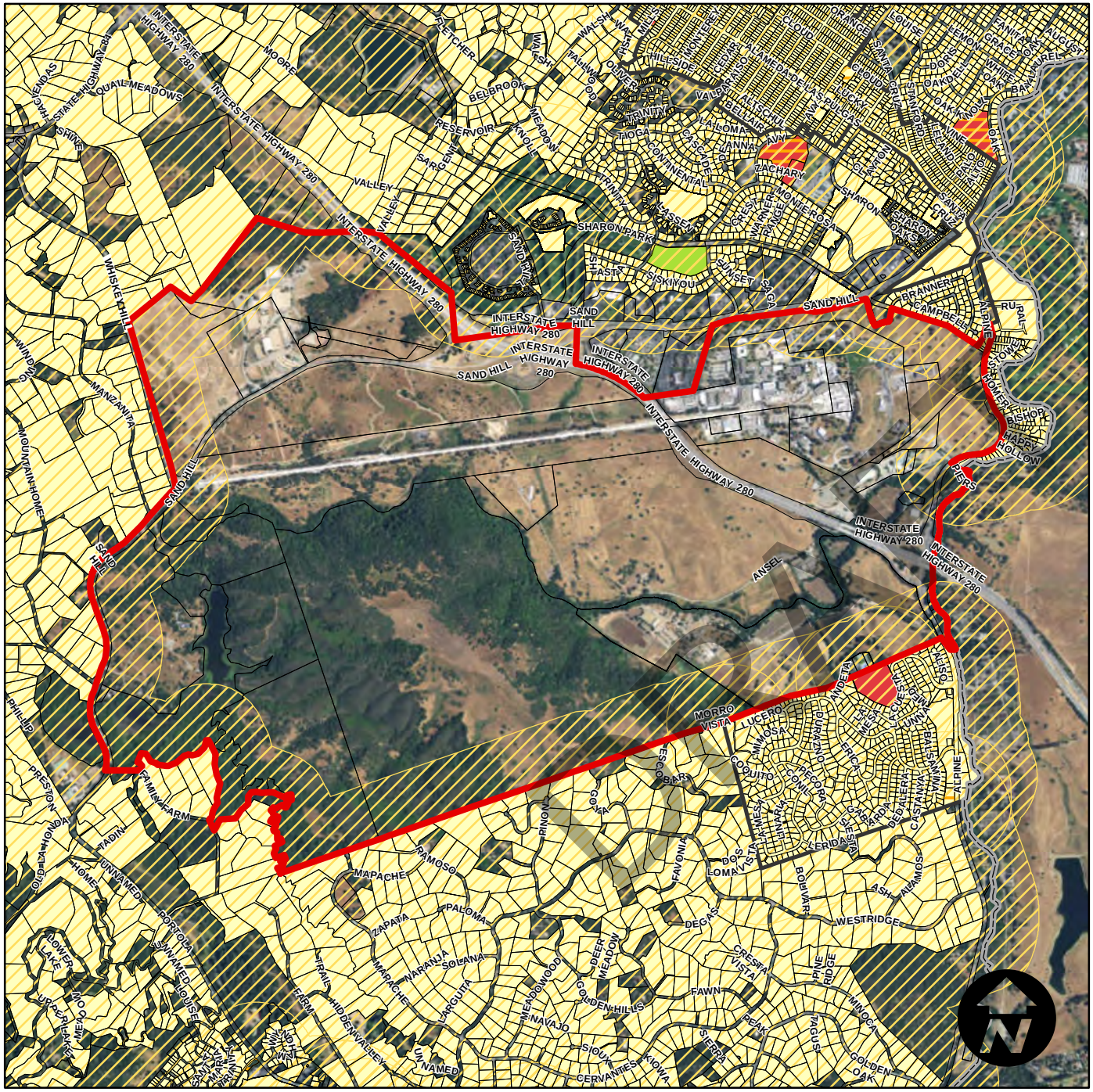

How to Read This Map:

Properties within the "Permissive Land Use," but outside the "Protected Sites Buffer" are potentially viable sites for commercial cultivation. Please refer to the draft ordinance for additional restrictions on eligible locations.

Permissive Land Use

- Agriculture Land Use

Protected Sites

- Certified Alcohol and Drug Programs
- Youth Centers
- Licensed Day Cares
- Playgrounds
- K-12 Grade Schools
- Residential Land Use Parcels

Protected Sites Buffer and Affected Agricultural Sites

- Agricultural Parcels within Protected Sites Buffer

Reference and Boundary

- Focus Community
- County Boundary
- Other Community Boundaries
- Parcel Fabric

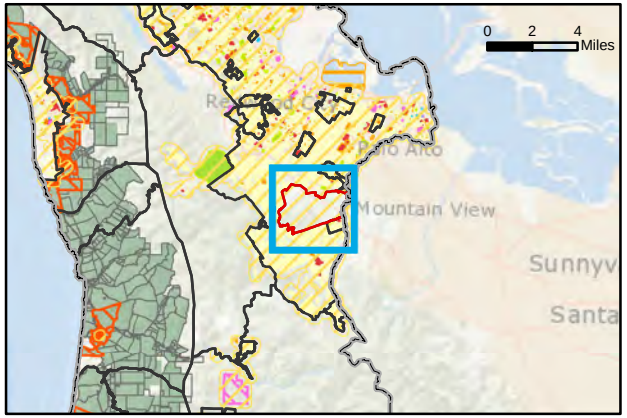

STANFORD LANDS

0 0.275 0.55 1.1 1.65 2.2 Miles

Potential Locations for Commercial Cannabis Cultivation in Unincorporated San Mateo County

How to Read This Map:

Properties within the "Permissive Land Use," but outside the "Protected Sites Buffer" are potentially viable sites for commercial cultivation. Please refer to the draft ordinance for additional restrictions on eligible locations.

Permissive Land Use

- Agriculture Land Use

Protected Sites

- Certified Alcohol and Drug Programs
- Youth Centers
- Licensed Day Cares
- Playgrounds
- K-12 Grade Schools
- Residential Land Use Parcels

Protected Sites Buffer and Affected Agricultural Sites

- 1000 ft. Buffer from Protected Sites
- Agricultural Parcels within Protected Sites Buffer

Reference and Boundary

- Focus Community
- County Boundary
- Other Community Boundaries
- Parcel Fabric

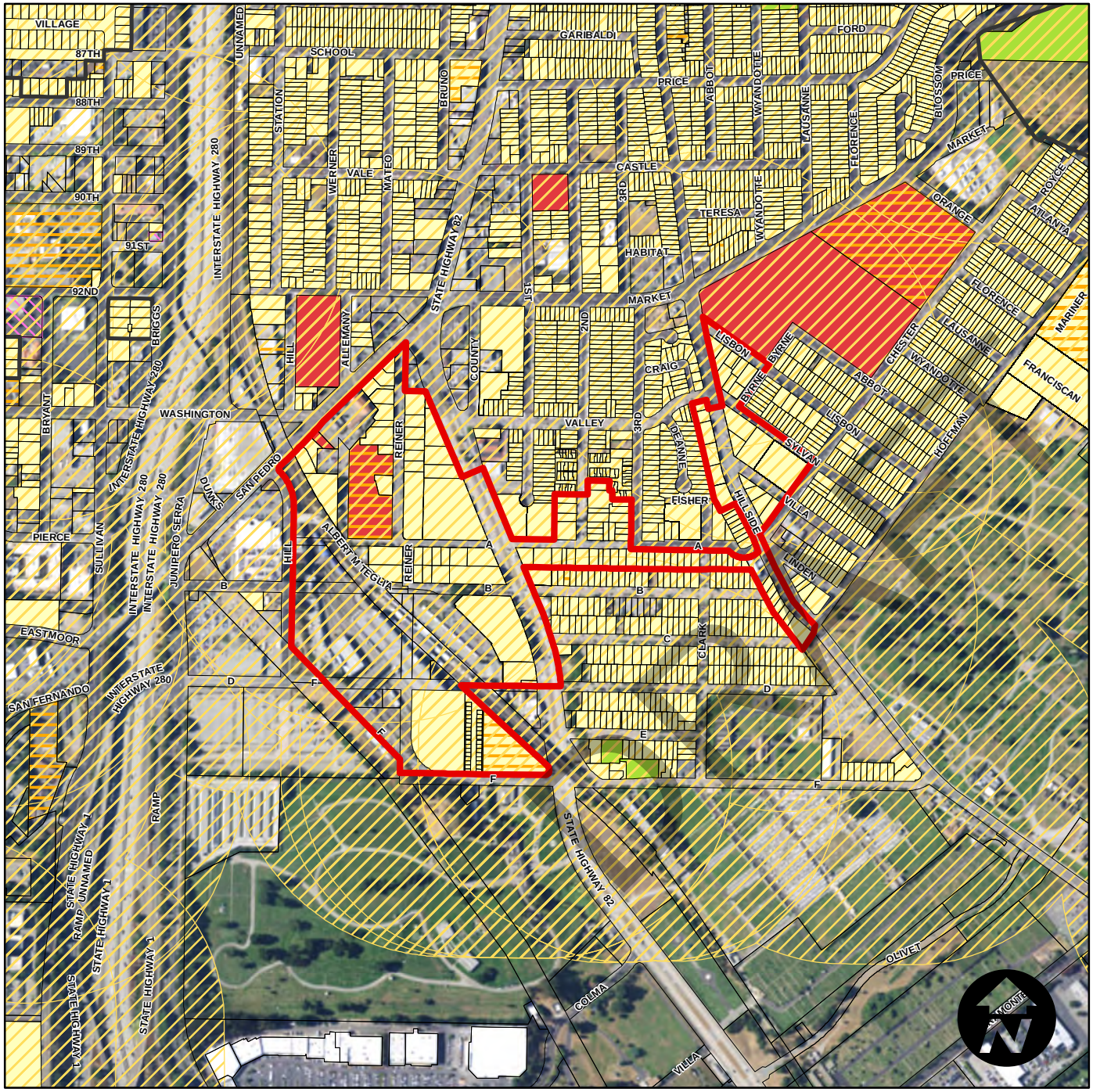

UNINCORPORATED COLMA

0 0.075 0.15 0.3 0.45 0.6 Miles

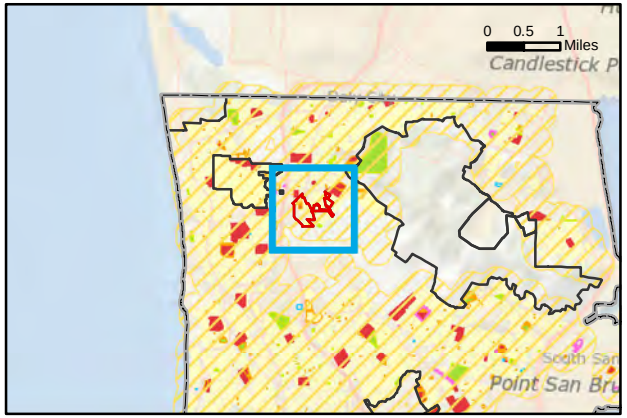

Potential Locations for Commercial Cannabis Cultivation in Unincorporated San Mateo County

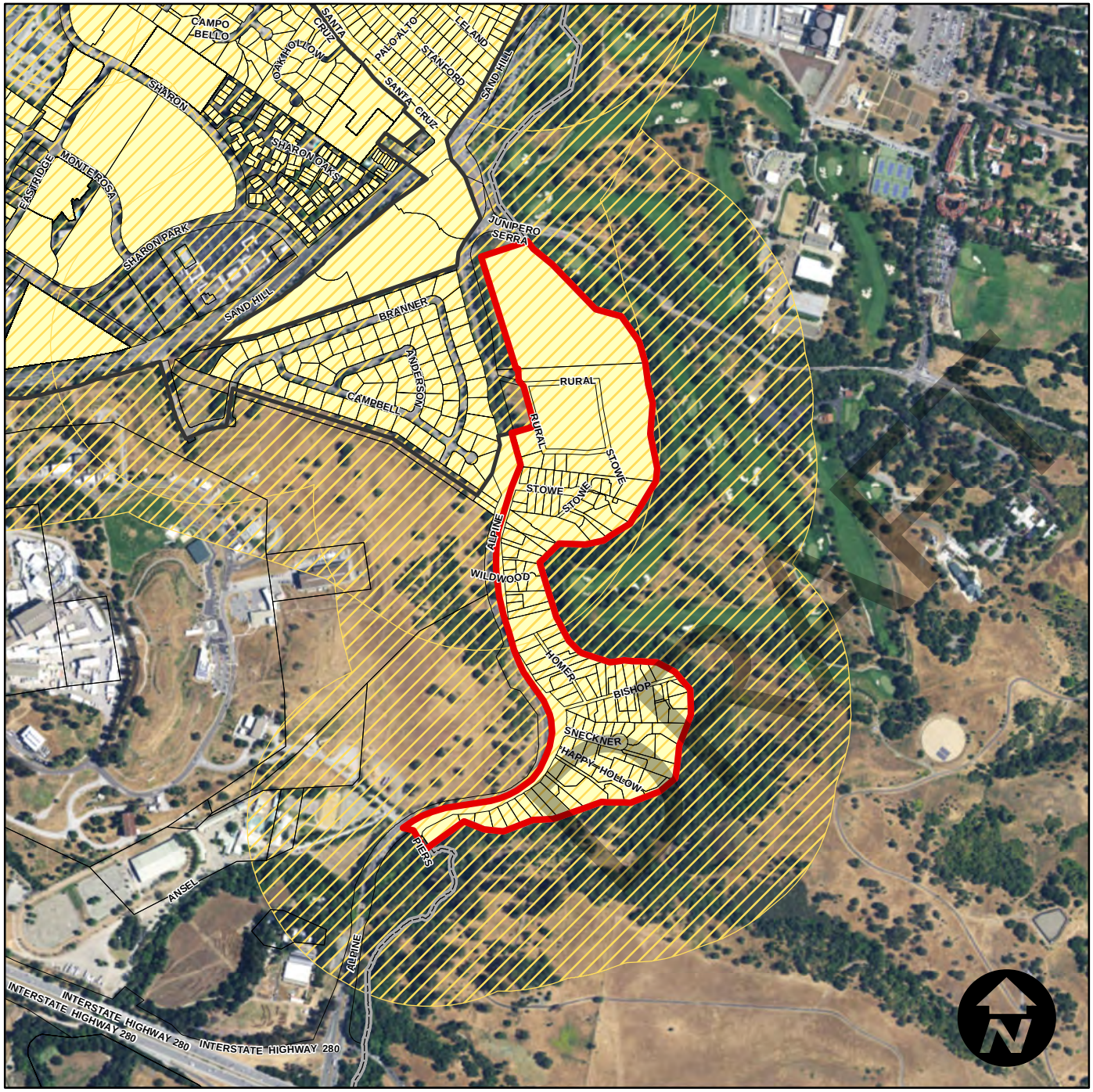

How to Read This Map:

Properties within the "Permissive Land Use," but outside the "Protected Sites Buffer" are potentially viable sites for commercial cultivation. Please refer to the draft ordinance for additional restrictions on eligible locations.

Permissive Land Use

- Agriculture Land Use

Protected Sites

- Certified Alcohol and Drug Programs
- Youth Centers
- Licensed Day Cares
- Playgrounds
- K-12 Grade Schools
- Residential Land Use Parcels

Protected Sites Buffer and Affected Agricultural Sites

- 1000 ft. Buffer from Protected Sites
- Agricultural Parcels within Protected Sites Buffer

Reference and Boundary

- Focus Community
- County Boundary
- Other Community Boundaries
- Parcel Fabric

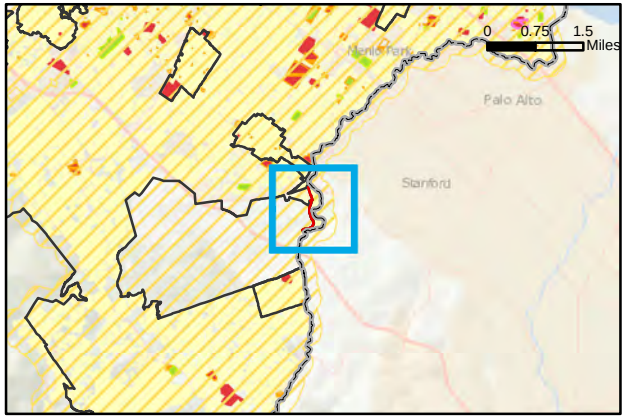

WEEKEND ACRES

0 0.1 0.2 0.4 0.6 0.8 Miles

Potential Locations for Commercial Cannabis Cultivation in Unincorporated San Mateo County

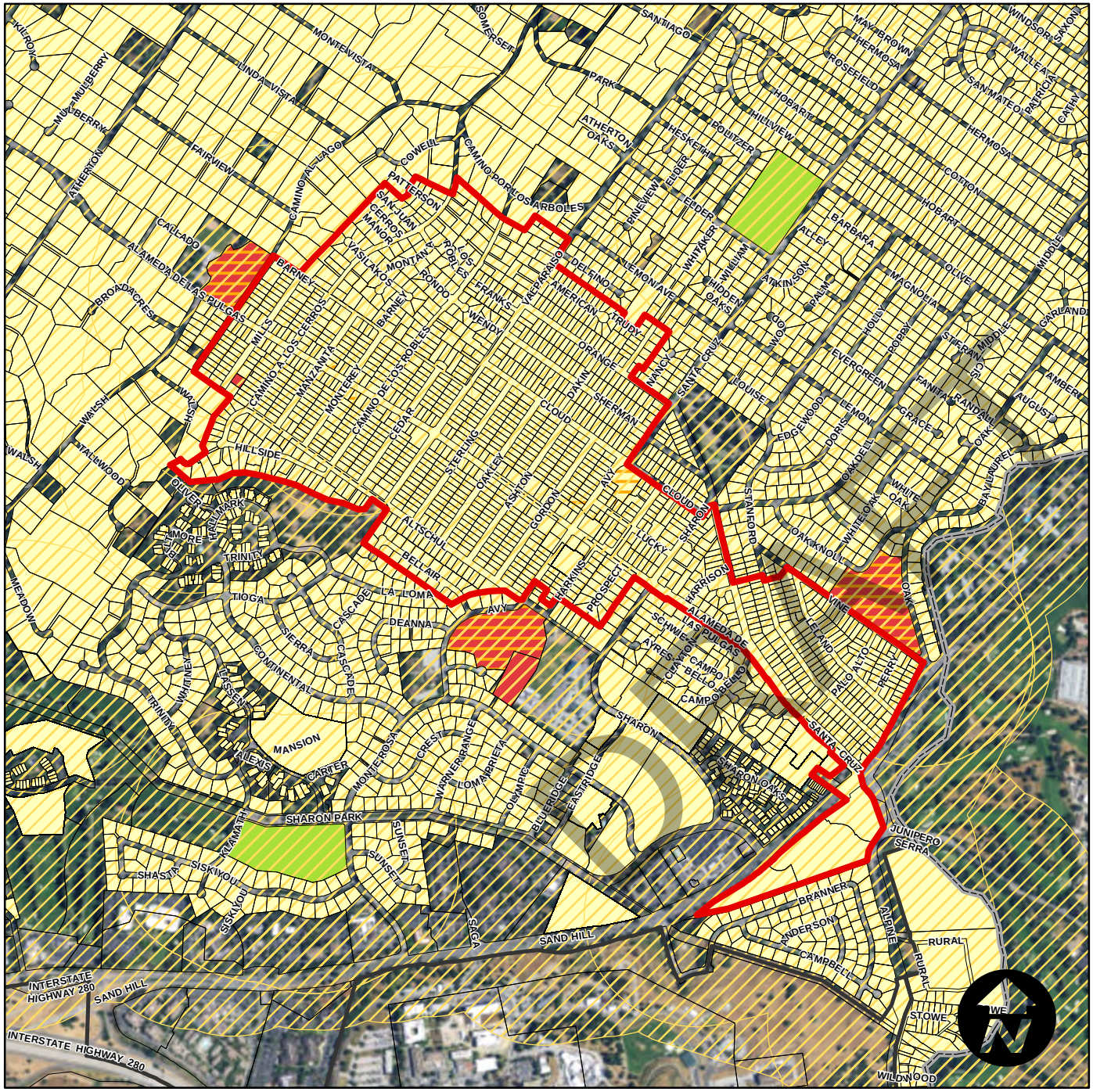

0 0.125 0.25 0.5 0.75 1 Miles

How to Read This Map:

Properties within the "Permissive Land Use," but outside the "Protected Sites Buffer" are potentially viable sites for commercial cultivation. Please refer to the draft ordinance for additional restrictions on eligible locations.

Permissive Land Use

- Agriculture Land Use

Protected Sites

- Certified Alcohol and Drug Programs
- Youth Centers
- Licensed Day Cares
- Playgrounds
- K-12 Grade Schools
- Residential Land Use Parcels

Protected Sites Buffer and Affected Agricultural Sites

- 1000 ft. Buffer from Protected Sites
- Agricultural Parcels within Protected Sites Buffer

Reference and Boundary
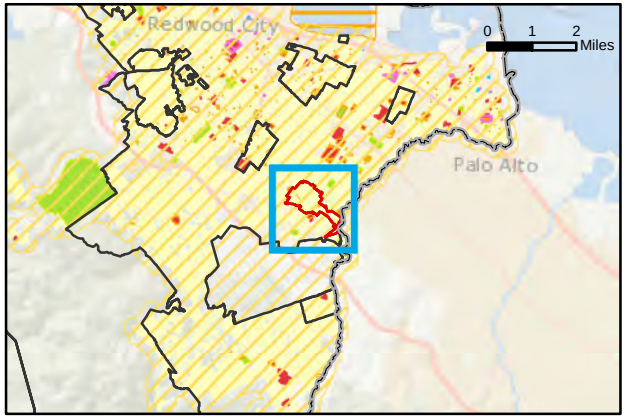
- Focus Community
- County Boundary
- Other Community Boundaries
- Parcel Fabric