

COUNTY OF SAN MATEO



# **Department of Public Works BPAC Consultation Construction Project Update – Year end**

**Carter Choi  
Principal Civil Engineer  
Department of Public Works  
Engineering and Construction  
October 16, 2025**



# Agenda

- ❖ Projects in Construction for 2025
- ❖ Questions



# 2024/25 Construction Projects

- 2024 Pavement Preservation Project –Completed
- 8<sup>th</sup> Ave/ 16<sup>th</sup> Ave Reconstruction Project –Completed
- Santa Cruz/Alameda de las Pulgas Complete Street Project – 95% Completed
- 2025 Pavement Preservation Project-50% Completed
- Lifeline Transportation Program (LTP) Cycle 7 Project -50% Completed
- 2025 Various Locations Pavement Repair Project (Road Oil)- Spring 2026



# 2024 Pavement Preservation Project


## **Location**

La Honda, Sky Londa, and District 7 Areas

## **About the Project**

The 2024 Pavement Preservation Project includes pavement repair, micro surfacing, slurry seal, restriping of pavement markings, and bicycle striping improvements of various streets in the unincorporated areas of San Mateo County.

# 2024 Pavement Preservation Project



# 8<sup>th</sup> / 16<sup>th</sup> Reconstruction Project

## Location (North Fair Oaks area)

- 8th Ave from Middlefield Road to Edison Way
- 16th Ave from 15th Ave to Cul-del-sac

## About the Project

- Project consists of sanitary sewer improvement, roadway reconstruction, and concrete valley gutters
- No existing or proposed bikeways in this project




# 8<sup>th</sup> / 16<sup>th</sup> Reconstruction Project

Jun 5, 2025 at 3:12:17 PM  
682 16th Ave  
Menlo Park CA 94025  
United States



Jun 5, 2025 at 3:13:59 PM  
754 16th Ave  
Menlo Park CA 94025  
United States



# 8<sup>th</sup> / 16<sup>th</sup> Reconstruction Project



# Santa Cruz/Alameda de las Pulgas Complete Street Project

## **Location**

West Menlo Park

## **About the Project**

The Project consists of reducing number of travel lanes by constructing bicycle and pedestrian improvements, new sidewalks, concrete islands, bulb-outs, curb ramps, installing new pavement markings, class 2 bike lanes, traffic signal modifications and updated pedestrian crossings.

# Santa Cruz/Alameda de las Pulgas Complete Street Project



# Santa Cruz/Alameda de las Pulgas Complete Street Project



# 2025 Pavement Preservation Project

## **Location**

Emerald Lake Hills, Oak Knoll Manor and Palomar Park area

## **About the Project**

The 2025 Pavement Preservation Project includes pavement repair, micro surfacing, restriping of pavement markings, and bicycle striping improvements of various streets in the unincorporated areas of San Mateo County. Approximately 24 miles of paving.

Road Project List can be found on our website:

<https://www.smcgov.org/publicworks/2025-pavement-preservation-project>

# 2025 Pavement Preservation Project

- The roads in this Project were reviewed against the Active Transportation Program (ATP), Local Road Safety Plan (LRSP) and other adopted plans or recommendations:
  - The Department incorporated elements into this Project such as bike sharrows, high visibility crosswalks, ADA curb ramps, where feasible.
- The project is currently in construction and is anticipated to be completed in November 2025



# 2025 Pavement Preservation Project

Proposed Treatment	Road Name	Begin Location	End Location	Proposed Treatment	Road Name	Begin Location	End Location
MICRO-SURFACING	ACACIA LANE	OAK KNOLL DRIVE	CURVE	MICRO-SURFACING	JEFFERSON AVENUE	CNTY BNDRY NE/O BOTANY CT	CNTY BNDRY S/O BOTANY CT
MICRO-SURFACING	ACACIA LANE	CURVE	HOUSE #649	MICRO-SURFACING	JEFFERSON AVENUE	CNTY BNDRY W/O EMERALD HILL	LAKEVIEW WAY
MICRO-SURFACING	AGUA VISTA COURT	OAK PARK WY	CUL-DE-SAC	MICRO-SURFACING	JEFFERSON AVENUE	LAKEVIEW WY	FALLEN LEAF WY
MICRO-SURFACING	BAY VIEW WAY	LAKEMEAD WAY	JEFFERSON AVENUE	MICRO-SURFACING	JEFFERSON AVENUE	FALLEN LEAF WY	CALIFORNIA WY
MICRO-SURFACING	BOTANY COURT	JEFFERSON AVENUE	CUL-DE-SAC	MICRO-SURFACING	KATAOKA COURT	WOODLAND WAY	END CUL-DE-SAC
MICRO-SURFACING	BROOKLINE WAY	BAY VIEW WAY	LAKEMEAD WAY	MICRO-SURFACING	LAKE BOULEVARD	OAK KNOLL DR	PARK RD
MICRO-SURFACING	CALIFORNIA WAY	JEFFERSON AV	W. CALIFORNIA WAY	MICRO-SURFACING	LAKE BOULEVARD	PARK ROAD	OAK KNOLL DRIVE / VISTA DRIVE
MICRO-SURFACING	CALIFORNIA WAY	WEST CALIFORNIA WAY	END OF PAVEMENT	MICRO-SURFACING	LAKEMEAD WAY	CNTY BNDRY E/O BROOKLINE WY	BAY VIEW WAY
MICRO-SURFACING	CANYON ROAD	200FT E/O CORDILLERAS (1/2 RD)	CNTY BNDRY N/O OAK KNOLL (1/2R)	MICRO-SURFACING	LAKEMEAD WAY	BAY VIEW WAY (607 LAKEMEAD)	OAK PARK WAY
MICRO-SURFACING	CANYON ROAD	CORDILLERAS RD	200 FT EAST OF CORDILLERAS RD	MICRO-SURFACING	LAKEMEAD WAY	OAK PARK WAY	BAY VIEW WY (785 LAKEMEAD)
MICRO-SURFACING	CORDILLERAS ROAD	EDGEWOOD ROAD	SPRINGDALE WAY	MICRO-SURFACING	LAKEVIEW WAY	CORDILLERAS ROAD	SYLVAN WAY
MICRO-SURFACING	CORDILLERAS ROAD	SPRINGDALE WAY	CANYON ROAD	MICRO-SURFACING	LAKEVIEW WAY	SYLVAN WAY	GREENDALE WAY
MICRO-SURFACING	CORDILLERAS ROAD	CANYON RD	CNTY BNDRY S/O BENNETT RD	MICRO-SURFACING	LAKEVIEW WAY	GREENDALE WAY	WEST SUMMIT DRIVE
MICRO-SURFACING	CREST DRIVE	HILLSIDE ROAD	SUMMIT DRIVE	MICRO-SURFACING	LAKEVIEW WAY	WEST SUMMIT DRIVE	HANDLEY TRAIL
MICRO-SURFACING	DIABLO WAY	BROOKLINE WAY	BAY VIEW WAY	MICRO-SURFACING	LAKEVIEW WAY	HANDLEY TRAIL	MIDLAND WAY
MICRO-SURFACING	EAST VIEW WAY	SUNSET WY	CNTY BNDRY SW/O HILLCREST WY	MICRO-SURFACING	LAKEVIEW WAY	MIDLAND WAY	CNTY BNDRY E/O HILLCREST WY
MICRO-SURFACING	EASTLAKE WAY	HAMILTON WY	CNTY BNDRY N/O SEMINOLE WY	MICRO-SURFACING	LAKEVIEW WAY	JEFFERSON AVENUE	FAR CREEK WAY
MICRO-SURFACING	EDGECLIFF WAY	JEFFERSON AVENUE	FAR CREEK WAY	MICRO-SURFACING	LAKEVIEW WAY	FAR CREEK WAY	COUNTY BOUNDARY EAST OF LAKEVIEW DRIVE
MICRO-SURFACING	FALLEN LEAF WAY	EDGECLIFF WAY	JEFFERSON AVENUE	MICRO-SURFACING	LIVE OAK LANE	OAK KNOLL DRIVE	DRURY LANE
MICRO-SURFACING	FAR CREEK WAY	LAKEVIEW AVENUE	END OF COUNTY ROAD NEAR PRIVATE ROAD	MICRO-SURFACING	LOMBARDY WAY	TEMESCAL WAY	SOUTH OAK PARK WAY
MICRO-SURFACING	FERNDALE WAY	LAKEVIEW WAY	CUL-DE-SAC	MICRO-SURFACING	MIDLAND WAY	VERNAL WAY	LAKEVIEW WAY
MICRO-SURFACING	FOX CROSSING COURT	HILLSIDE ROAD	END	MICRO-SURFACING	NORTH VIEW WAY	WEST SUMMIT DRIVE	CUL-DE-SAC
MICRO-SURFACING	GERI PLACE	SUMMIT DR	END	MICRO-SURFACING	OAK KNOLL DRIVE	CNTY BNDRY S/O HILLSIDE RD	SUMMIT DRIVE
MICRO-SURFACING	GLENLOCH WAY	SYLVAN WAY	HILLCREST WAY NEAR ROAD SPLIT	MICRO-SURFACING	OAK KNOLL DRIVE	SUMMIT DRIVE	LAKE BLVD (NORTH INTERSECTION)
MICRO-SURFACING	GLENMERE WAY	SUNSET WAY	TEMESCAL WAY	MICRO-SURFACING	OAK KNOLL DRIVE	LAKE BLVD (NORTH INTERSECTION)	LAKE BLVD (SOUTH INTERSECTION AT VISTA DRIVE)
MICRO-SURFACING	GREENDALE WAY	LAKEVIEW WAY	WHERE ROAD SPLITS	MICRO-SURFACING	OAK KNOLL DRIVE	LAKE BLVD (SOUTH INTERSECTION AT VISTA DRIVE)	CARRERA CT
MICRO-SURFACING	HAMILTON WAY	COUNTY BOUNDARY EAST OF OAKVIEW WAY	COUNTY BOUNDARY WEST OF TOYON WAY	SLURRY SEAL	OAK KNOLL DRIVE	CARRERA CORT	LAKEVIEW WAY
MICRO-SURFACING	HAMILTON WAY	COUNTY BOUNDARY EAST OF LAKEVIEW WAY	KATAOKA COURT	MICRO-SURFACING	OAK PARK WAY	LAKEMEAD WAY	SOUTH OAK PARK WAY
MICRO-SURFACING	HAMILTON WAY	KATAOKA COURT	COUNTY BOUNDARY SOUTHEAST OF EASTLAKE WAY	MICRO-SURFACING	OAK PARK WAY	SOUTH OAK PARK WAY	AGUA VISTA COURT
MICRO-SURFACING	HANDLEY TRAIL	LAKEVIEW WAY	SYLVAN WAY	MICRO-SURFACING	OAK PARK WAY	AGUA VISTA CT	SUNSET WY
MICRO-SURFACING	HILLCREST WAY	LAKEVIEW WAY	GLENLOCH WAY	MICRO-SURFACING	OAK PARK WAY	SUNSET WY	CUL-DE-SAC
MICRO-SURFACING	HILLCREST WAY (1/2 WIDTH, PORT	GLENLOCH WAY	EAST VIEW WAY	MICRO-SURFACING	OAKVIEW WAY	VISTA DRIVE	CUL-DE-SAC
MICRO-SURFACING	HILLSDALE WAY	LAKEVIEW WAY	CUL-DE-SAC	MICRO-SURFACING	OAKVIEW WAY	OAKVIEW WAY	HAMILTON WAY
MICRO-SURFACING	HILLSIDE ROAD	HILLWAY DRIVE	CNTY BNDRY W/O OAK KNOLL DRIVE	MICRO-SURFACING	OCCIDENTAL WAY	PARADISE WAY	JEFFERSON AVENUE
MICRO-SURFACING	HILLWAY DRIVE	SUMMIT DR	HILLSIDE RD	MICRO-SURFACING	PARADISE WAY	CALIFORNIA WAY	GLENMERE WAY
				MICRO-SURFACING	PARK ROAD	LAKE BLVD	WOODLAND PL

# 2025 Pavement Preservation Project

Proposed Treatment	Road Name	Begin Location	End Location
MICRO-SURFACING	PARK ROAD	WOODLAND PLACE	END
MICRO-SURFACING	REVERE WAY	LAKEMEAD WAY	JEFFERSON AVENUE
MICRO-SURFACING	SOUTH OAK PARK WAY	SUNSET WAY	OAK PARK WAY
MICRO-SURFACING	SPRINGDALE WAY	CORDILLERAS ROAD	LAKEVIEW WAY
MICRO-SURFACING	SUMMIT COURT (EMERALD LAKE)	WEST SUMMIT DRIVE	CUL-DE-SAC
MICRO-SURFACING	SUMMIT DRIVE (EMERALD LAKE)	OAK KNOLL DRIVE	CREST DRIVE
MICRO-SURFACING	SUMMIT DRIVE (EMERALD LAKE)	CREST DRIVE	LAKEVIEW WAY
MICRO-SURFACING	SUMMIT DRIVE (EMERALD LAKE)	SUMMIT DRIVE/LAKEVIEW DRIVE	END OF COUNTY ROAD (SW)
MICRO-SURFACING	SUMMIT RIDGE PLACE	SUMMIT DRIVE	CUL-DE-SAC
MICRO-SURFACING	SUNSET WAY	CALIFORNIA WAY	OAK PARK WAY
MICRO-SURFACING	SUNSET WAY	OAK PARK WAY	HILLCREST WAY
MICRO-SURFACING	SYLVAN WAY	LAKEVIEW WAY	END OF COUNTY RD 396A NEAR 285
MICRO-SURFACING	SYLVAN WAY	LAKEVIEW WAY	GLENLOCH WAY
MICRO-SURFACING	SYLVAN WAY	GLENLOCH WAY	END OF COUNTY ROAD 396B
MICRO-SURFACING	TEMESCAL WAY	OAK PARK WAY	REVERE WAY
MICRO-SURFACING	TUM SUDEN WAY	CALIFORNIA WAY	COUNTY LIMITS
MICRO-SURFACING	VERNAL WAY	SYLVAN WAY	LAKEVIEW WAY
MICRO-SURFACING	VILLA VISTA COURT	VISTA DRIVE	CUL-DE-SAC
MICRO-SURFACING	VISTA COURT	VISTA DRIVE	CUL-DE-SAC
MICRO-SURFACING	VISTA DRIVE	OAK KNOLL DRIVE	OAKVIEW WAY / VISTA COURT
MICRO-SURFACING	VISTA DRIVE	OAKVIEW WAY / VISTA COURT	HAMILTON WAY (INTERSECTION VISTA DR & HAMILTON WAY)
MICRO-SURFACING	VISTA DRIVE	HAMILTON WAY (INTERSECTION VISTA DR & HAMILTON WAY)	COUNTY BOUNDARY AT VILLA VISTA ST AND TOYON WAY
MICRO-SURFACING	WEST SUMMIT DRIVE	LAKEVIEW WAY	LAKEVIEW WAY
MICRO-SURFACING	WILMINGTON ACRES COURT	WILMINGTON WAY	END (CUL-DE-SAC)
MICRO-SURFACING	WILMINGTON WAY	JEFFERSON AVENUE (East 1/2 County, West 1/2 RC)	INTERSECTION OF WILMINGTON WY (East 1/2 County, West 1/2 RC)
MICRO-SURFACING	WILMINGTON WAY	INTERSECTION OF WILMINGTON WAY	WILMINGTON ACRES COURT
MICRO-SURFACING	WILMINGTON WAY	WILMINGTON ACRES COURT	930-926 WILMINTON WAY
MICRO-SURFACING	WILMINGTON WAY	930-926 WILMINTON WAY (East 1/2 County, West 1/2 RC)	INTERSECTION OF WILMINGTON WAY (East 1/2 County, West 1/2 RC)
MICRO-SURFACING	WOODHUE COURT	EDGEWOOD ROAD	CUL-DE-SAC
MICRO-SURFACING	WOODLAND PLACE	LAKEVIEW WAY	PARK ROAD
MICRO-SURFACING	WOODLAND WAY	HAMILTON WAY	CNTY BNDRY NE/O LAKEVIEW DRIVE
MICRO-SURFACING	ALAMEDA DE LAS PULGAS	HARDING AVE	CNTY BNDRY N/O JEFFERSON AV
MICRO-SURFACING	BREWSTER AVENUE	SW/O ALAMEDA DE LAS PULGAS	UPLAND RD

Proposed Treatment	Road Name	Begin Location	End Location
MICRO-SURFACING	ESTHER LANE	HILLCREST DR	CUL-DE-SAC
MICRO-SURFACING	HARDING AVENUE	ALAMEDA DE LAS PULGAS	W C/ BNDRY
MICRO-SURFACING	HILLCREST DRIVE	CNTY BNDRY N/O UPLAND RD	OAK KNOLL DR
MICRO-SURFACING	HILLCREST DRIVE	OAK KNOLL DRIVE	END
MICRO-SURFACING	HILLCREST ROAD	HILLCREST DRIVE	COUNTY BOUNDARY SOUTHWEST OF HILLCREST DRIVE
MICRO-SURFACING	JAMES AVENUE	ALAMEDA DE LAS PULGAS	WEST COUNTY BNDRY
MICRO-SURFACING	OAK KNOLL DRIVE	CNTY BNDRY S/O HILLCREST DRIVE	CNTY BNDRY E/O MALONEY COURT
MICRO-SURFACING	UPLAND ROAD	CNTY BNDRY S/O OAK KNOLL DRIVE	FOSS DRIVE
MICRO-SURFACING	UPLAND ROAD	FOSS DRIVE	831/846 UPLAND ROAD (END OF SIDEWALK)
MICRO-SURFACING	UPLAND ROAD	870 UPLAND RD	HILLCREST DR
MICRO-SURFACING	UPLAND ROAD	COUNTY BOUNDARY NORTH OF BREWSTER AVENUE	OAK KNOLL DRIVE
MICRO-SURFACING	UPLAND ROAD	OAK KNOLL DRIVE	CNTY BNDRY S/O WHIPPLE AVENUE
MICRO-SURFACING	UPTON STREET	HARDING AVENUE	CNTY BNDRY SOUTH
MICRO-SURFACING	ACACIA LANE	ALAMEDA DE LAS PULGAS	CUL-DE-SAC
MICRO-SURFACING	BRECON COURT	SCENIC DRIVE	CUL-DE-SAC
MICRO-SURFACING	BROMLEY DRIVE	PALOMAR DR	CNTY BNDRY NW/O PALOMAR DR
MICRO-SURFACING	CLIFFORD AVENUE	COUNTY BOUNDARY BETWEEN SCENIC DRIVE AND LEMOORE DRIVE	BELLE ROCHE AVENUE
MICRO-SURFACING	CORTEZ ROAD	PALOMAR DR	END CNTY RD
MICRO-SURFACING	CRESTVIEW DRIVE	EDGEWOOD ROAD	COUNTY BOUNDARY
MICRO-SURFACING	DON COURT	EDGEWOOD COURT	CUL-DE-SAC
MICRO-SURFACING	EDMONDS ROAD	CRESTVIEW DRIVE	CREEK
MICRO-SURFACING	EDMONDS ROAD	CREEK	END (PARKING LOT)
MICRO-SURFACING	ESTRADA PLACE	PALOMAR DRIVE	CUL-DE-SAC
MICRO-SURFACING	HUBBARD AVENUE	SCENIC DRIVE	END
MICRO-SURFACING	LOMA COURT	PALOMAR DRIVE	END
MICRO-SURFACING	LOMA ROAD	CNTY BNDRY S/O LA MESA DR	CNTY BNDRY S/O LA MESA DR
MICRO-SURFACING	LOS CERROS ROAD	PALOMAR DRIVE	END
MICRO-SURFACING	PALOMAR DRIVE	BELLE ROCHE AVENUE	SOUTH PALOMAR DRIVE
MICRO-SURFACING	PALOMAR DRIVE	SOUTH PALOMAR DRIVE	LOMA COURT
MICRO-SURFACING	SCENIC DRIVE	EDGEWOOD ROAD	CLIFFORD AVENUE
MICRO-SURFACING	SOUTH PALOMAR DRIVE	PALOMAR DRIVE	CERVANTES ROAD
MICRO-SURFACING	SOUTH PALOMAR DRIVE	CERVANTES ROAD	PALOMAR DRIVE

# 2025 Pavement Preservation Project



# Lifeline Transportation Program (LTP) Cycle 7 Project

## Location

North Fair Oaks Area



## About the Project

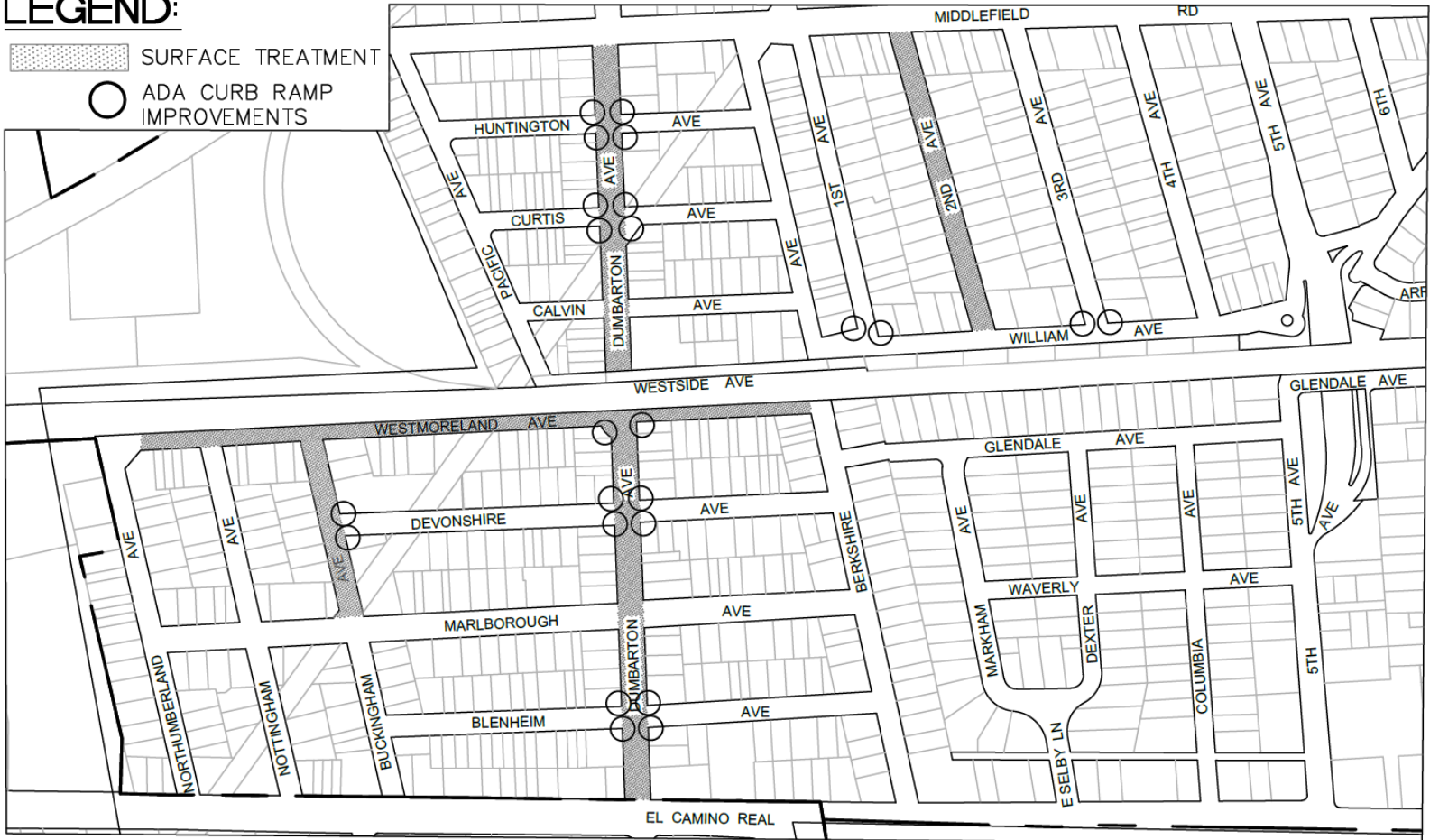
- The LTP Cycle 7 Project will implement high priority pedestrian and bicycle improvements identified in the North Fair Oaks Bicycle and Pedestrian Railroad Crossing And Community Connections Study. The improvements consist of high-visibility crosswalks, accessible curb ramps, curb extension, and Class 3 bikeways within unincorporated North Fair Oaks bounded by Middlefield Road, El Camino Real, 5th Avenue, and the unincorporated County border with the City of Redwood City.
- This Project is funded by the LTP Cycle 7 grant which was awarded by the City and County Association of Governments of San Mateo County (C/CAG) for the North Fair Oaks Community Connections Project. The grant amount is \$575,200.
- The project is currently in construction and is anticipated to be completed in November 2025.



# LTP Cycle 7 Project

## LEGEND:

-  SURFACE TREATMENT
-  ADA CURB RAMP IMPROVEMENTS



## NORTH FAIR OAKS

FILENAME: F:\USERS\DESIGN\C3D\SS11-4000-LTP\_NFO\11\_DWG\LTP\_NFO\_PROJECT\_MAPS.DWG



# LTP Cycle 7 Project



# 2025 Various Locations Pavement Repair Project

## **Location**

Pescadero Area (Bean Hollow Road, Cloverdale Road, Eden West Road, Pigeon Point Road, Portola State Park, Stage Road, Alpine Road).

Approx total length is 20 mi.

## **About the Project**

Perform pavement repairs on various roads to prepare for chip sealing the following year on the Coastside.



# 2025 Various Locations Pavement Repair Project

Road Name	Begin Location	End Location
BEAN HOLLOW ROAD	PESCADERO CREEK ROAD	400 FT SOUTH OF PESCADERO CREEK ROAD
BEAN HOLLOW ROAD	400 FT SOUTH OF PESCADERO CREEK ROAD	590 FT SOUTH OF PESCADERO CREEK ROAD
BEAN HOLLOW ROAD	590 FT SOUTH OF PESCADERO CREEK ROAD	1890 FT SOUTH OF PESCADERO CREEK ROAD
BEAN HOLLOW ROAD	1890 FT SOUTH OF PESCADERO CREEK ROAD	3290 FT SOUTH OF PESCADERO CREEK ROAD
BEAN HOLLOW ROAD	3290 FT SOUTH OF PESCADERO CREEK ROAD	ARTICHOKE ROAD
BEAN HOLLOW ROAD	ARTICHOKE ROAD	CABRILLO HIGHWAY
CLOVERDALE ROAD	BUTANO CUT-OFF	SOUTH RANCH ROAD (DOUBLE DOG RANCH)
CLOVERDALE ROAD	SOUTH RANCH ROAD (DOUBLE DOG RANCH)	CANYON ROAD
CLOVERDALE ROAD	CANYON ROAD	BUTANO STATE PARK ENTRANCE \ COUNTY BOUNDARY @ TURNOUT
CLOVERDALE ROAD	BUTANO STATE PARK ENTRANCE \ COUNTY BOUNDARY @ TURNOUT	GAZOS CREEK ROAD
PIGEON POINT ROAD	EAST OF CABRILLO HIGHWAY (SOUTH)	EAST OF CABRILLO HIGHWAY
PIGEON POINT ROAD	W. OF CABRILLO HIGHWAY	W. OF CABRILLO HIGHWAY (NORTH)
STAGE ROAD	CABRILLO HIGHWAY	LA HONDA ROAD
STAGE ROAD	LA HONDA ROAD	1/2 MILE SOUTH OF LA HONDA ROAD
STAGE ROAD	1/2 MILE SOUTH OF LA HONDA ROAD	2450 FT WEST OF POMPONIO CREEK ROAD. DIST 9 BOUNDARY
ALPINE ROAD	PESCADERO CREEK ROAD	HERITAGE ROAD
ALPINE ROAD	HERITAGE ROAD	MINDEGO HILL ROAD (GATE AT 700 MINDEGO HILL ROAD)
ALPINE ROAD	MINDEGO HILL ROAD	ALPINE OAKS ROAD
ALPINE ROAD	PORTOLA STATE PARK	1600 FT NORTHEAST FROM 290 ALPINE ROAD
ALPINE ROAD	1600 FT NORTHEAST FROM 290 ALPINE ROAD	115 FT SOUTHWEST OF GATE AT 300 ALPINE ROAD
ALPINE ROAD	115 FT SOUTHWEST OF GATE AT 300 ALPINE ROAD	360 FT SOUTHWEST OF MAILBOX AT 310 ALPINE ROAD
ALPINE ROAD	360 FT SOUTHWEST OF MAILBOX AT 310 ALPINE ROAD	30 FT NORTHEAST OF 15 MPH TURN SIGN
ALPINE ROAD	30 FT NORTHEAST OF 15 MPH TURN SIGN	810 FT NORTHEAST OF 311 312 313 ALPINE ROAD
ALPINE ROAD	810 FT NORTHEAST OF 311 312 313 ALPINE ROAD	SKYLINE BOULEVARD
SUNSHINE VALLEY ROAD	ETHELDORE STREET	SEABRIGHT COURT
SUNSHINE VALLEY ROAD	SEABRIGHT COURT	JORDAN STREET AT DISTRICT BOUNDARY
SUNSHINE VALLEY ROAD	JORDAN STREET AT DISTRICT BOUN	HART STREET
SUNSHINE VALLEY ROAD	HARTE STREET	GRANT STREET

**This list is subject to change based on the ongoing field inspection.**



# 2025 Various Locations Pavement Repair Project



# Summary of Improvements for Bicycle Facilities

Project	Bikeway	Striping/Pavement Markings
2025 Pavement Preservation Project	Class 3 Bikeways	24 lane miles
Lifeline Transportation Program (LTP) Project	Class 3 Bikeways	2 lane miles



# Summary of Improvements for Pedestrian Facilities

Project	ADA Ramps Improved	Sidewalk Widened
Santa Cruz/Alameda de las Pulgas Complete Street Project	30	1.16 miles
Lifeline Transportation Program (LTP) Project	28	NA



# BPAC

- Comments and Thank you!
- Send comments to Carter Choi, Principal Civil Engineer, [cchoi@smcgov.org](mailto:cchoi@smcgov.org) and Deputy Director of Public Works, Krzysztof Lisaj [klisaj@smcgov.org](mailto:klisaj@smcgov.org)



COUNTY OF SAN MATEO



QUESTIONS?

COUNTY OF SAN MATEO

