




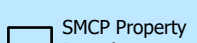
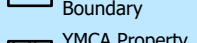
Scale: 1:42,000

03-24-2025

**Linking Landscape Scale Forest Resilience Efforts in San Mateo County**  
**CAL FIRE Forest Health Grant FY 2023-2024**  
**Application ID 58706053**



**Legend**

-  Density Reduction Area
-  La Honda Shaded Fuel Break
-  Forest Health Fuels Reduction
-  SMCP Property Boundary
-  YMCA Property Boundary

