



Ann M. Stillman
Director

County Government Center
555 County Center, 5th Floor
Redwood City, CA 94063
650-363-4100 T
650-361-8220 F
www.smcgov.org

2023 Pavement Preservation Project

County Project No. RW305, Project File No. S5078

Slurry Seal/Micro-Surfacing Schedule

As of October 23, 2023

Locations: West Menlo Park Area, Ladera Area, Stanford Weekend Acres Area

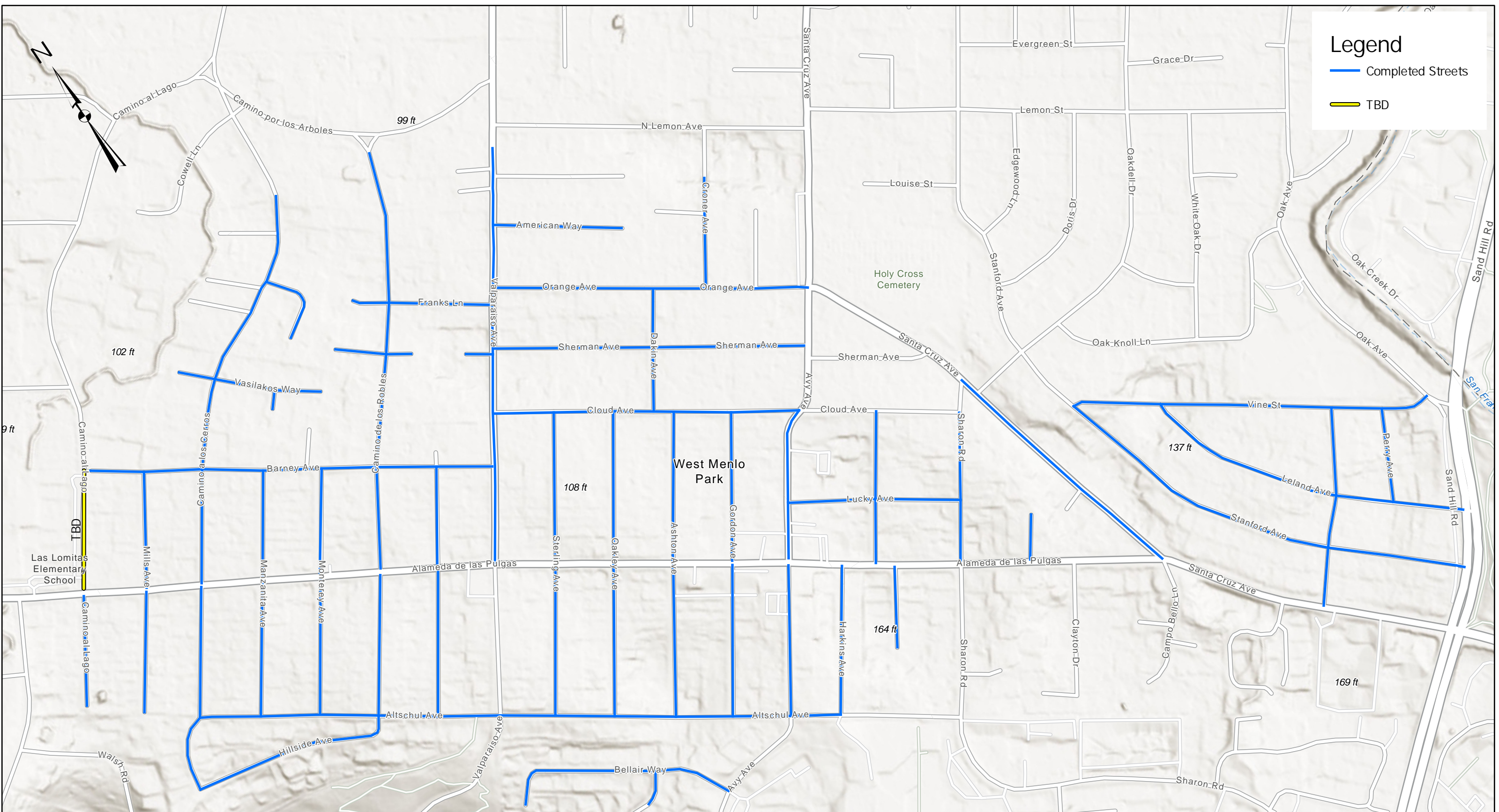
Remaining Streets to be Scheduled Until Further Notice		
Street Name	Begin Location	End Location
1. Camino Al Lago	Barney Avenue	Alameda De Las Pulgas

Note: Slurry Seal/Micro-Surfacing schedule is subject to change due to unforeseen circumstances. Please visit the Project website for the latest updates - [2023 Pavement Preservation Project | County of San Mateo, CA \(smcgov.org\)](https://www.smcgov.org/2023-Pavement-Preservation-Project)



Legend

- Completed Streets
- TBD



2023 Pavement Preservation Project
 County Project No. RW305, Project File No. S5078
Slurry Seal/Micro-Surfacing Schedule
 Location: West Menlo Park

Sources: Esri, Airbus DS, USGS, NGA, NASA, CGIAR, N Robinson, NCEAS, NLS, OS, NMA, Geodatastyrelsen, Rijkswaterstaat, GSA, Geoland, FEMA, Intermap and the GIS user community, Esri Community Maps Contributors, County of San Mateo, California, California State Parks, © OpenStreetMap, Microsoft, Esri, HERE, Garmin, SafeGraph, GeoTechnologies, Inc, METI/NASA, USGS, Bureau of Land Management, EPA, NPS, US Census Bureau, USDA



Legend

- Completed Streets (represented by a blue line)
- TBD (represented by a yellow line)





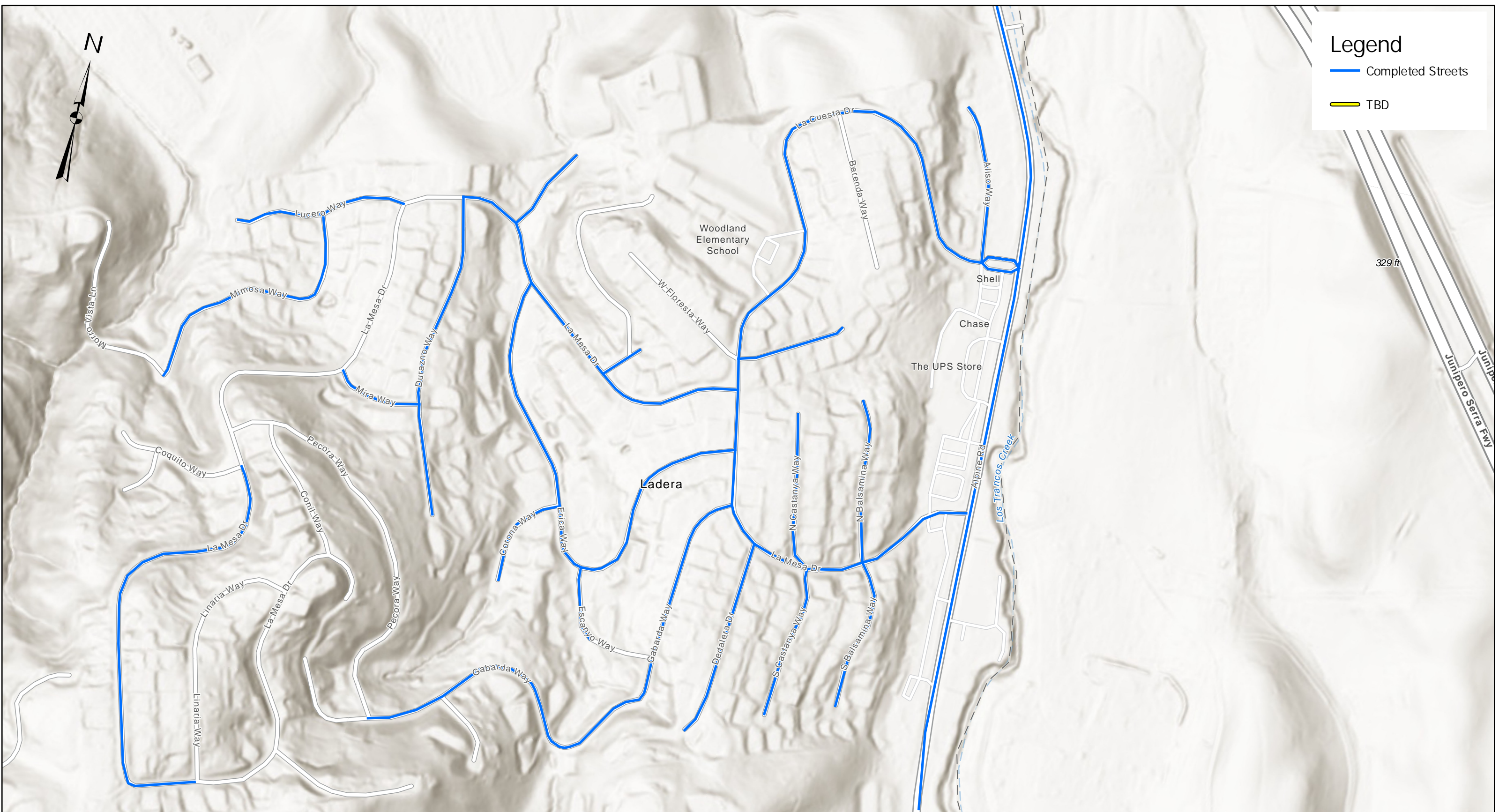
2023 Pavement Preservation Project
County Project No. RW305, Project File No. S5078
Slurry Seal/Micro-Surfacing Schedule
Location: Stanford Weekend Acres | Alpine Road

Esri, NASA, NGA, USGS, FEMA, Esri Community Maps Contributors, County of San Mateo, California, County of Santa Clara, California State Parks, © OpenStreetMap, Microsoft, Esri, HERE, Garmin, SafeGraph, GeoTechnologies, Inc, METI/NASA, USGS, Bureau of Land Management, EPA, NPS, US Census Bureau, USDA



Legend

-  Completed Streets
-  TBD



2023 Pavement Preservation Project
 County Project No. RW305, Project File No. S5078
 Slurry Seal/Micro-Surfacing Schedule
 Location: Ladera Area | Alpine Road

Sources: Esri, Airbus DS, USGS, NGA, NASA, CGIAR, N Robinson, NCEAS, NLS, OS, NMA, Geodatastyrelsen, Rijkswaterstaat, GSA, Geoland, FEMA, Intermap and the GIS user community, Esri Community Maps Contributors, County of San Mateo, California, County of Santa Clara, California State Parks, © OpenStreetMap, Microsoft, Esri, HERE, Garmin, SafeGraph, GeoTechnologies, Inc, METI/NASA, USGS, Bureau of Land Management, EPA, NPS, US Census Bureau, USDA