



Coyote Point Recreation Area Eastern Promenade Project

County of San Mateo

Introductions



- Cecily Harris, County of San Mateo Parks



- Jonathan Tang, BKF Engineers



- Matthew Gaber & Laura Moran, MIG | TRA



- Dilip Trivedi, Moffatt & Nichol

Presentation Overview

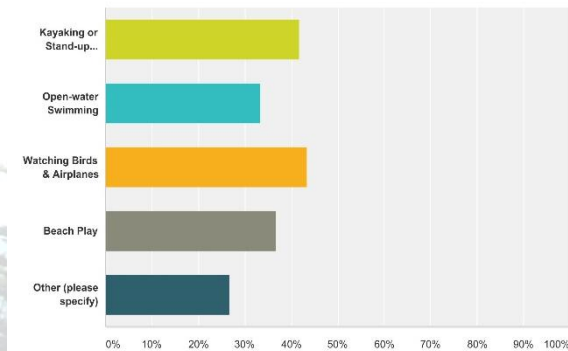
- Parking, Promenade, Landscaping, Beach, Sand Play Area and Other Improvements
- Environmental Review and Analysis
- Schedule & Next Steps
- Solicit Questions and Comments



Survey Monkey

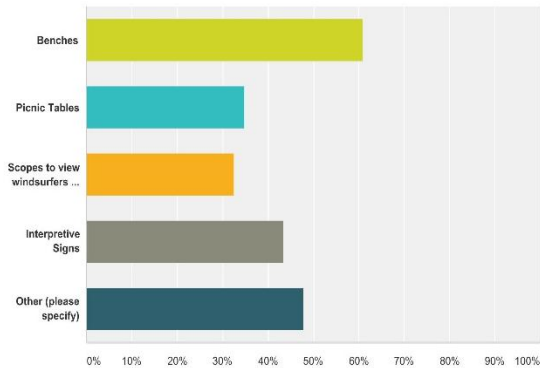
Q1 How have you used the Promenade beach previously and/or how will you use it in the future? Please select as many answers as you'd like from the list below and suggest other uses in the "Other" field below.

Answered: 60 Skipped: 1



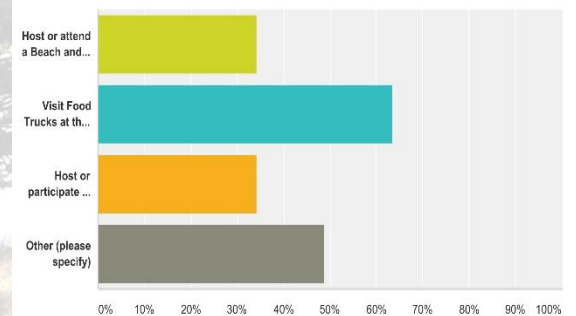
Q4 What additional features would you like to have on or by the Eastern Promenade Trail? Please select as many features as may apply or add your ideas for additional features in the "Other" field below.

Answered: 46 Skipped: 15



Q5 We'd like to hear about other ways that you will use the Promenade or will consider using the Promenade. Choose as many uses as may apply and please be creative by offering your own uses in the "Other" field.

Answered: 41 Skipped: 20



<https://www.surveymonkey.com/r/easternpromenade>

Overview of Improvements



Overview of Improvements

- Parking
- Promenade
- Potential Sand Dunes Features
- Sand Play Area
- Site Furnishings
- Landscaping
- Beach
- Shoreline Protection

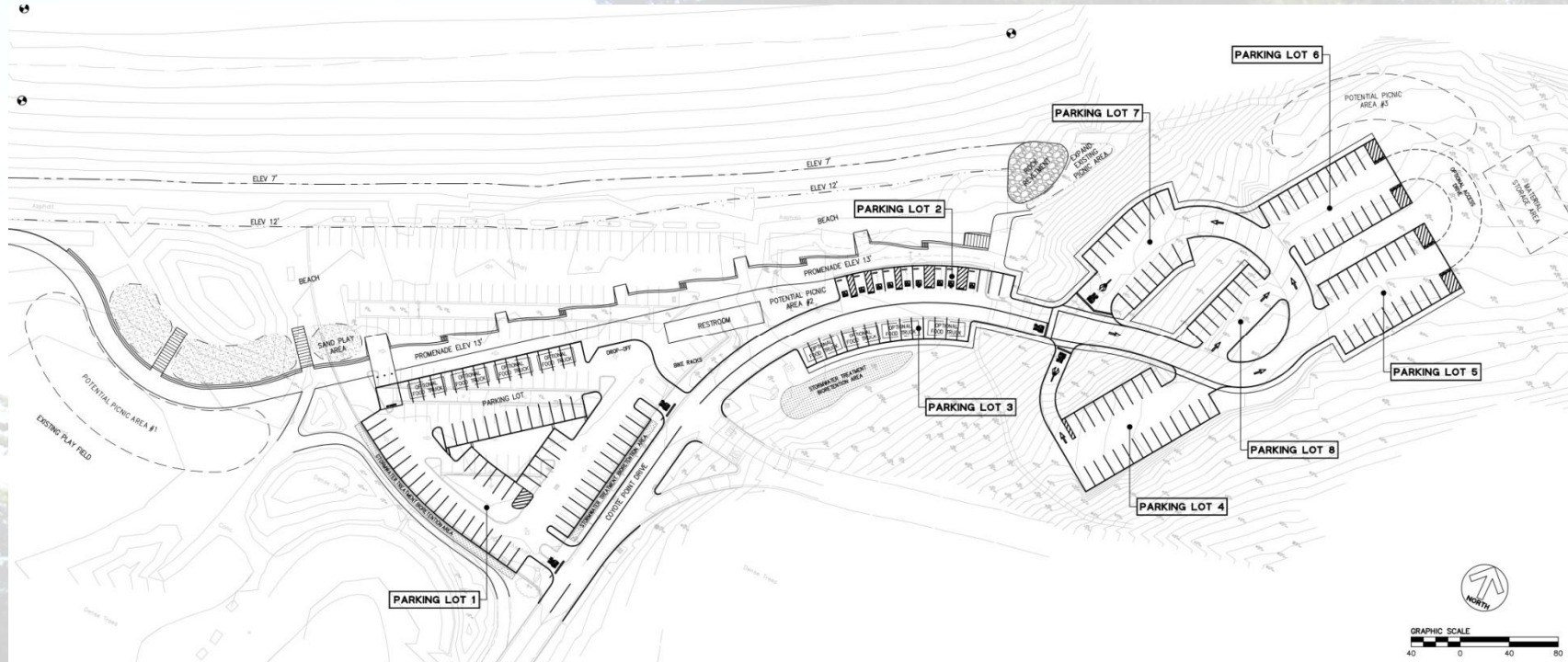


Parking

- Existing Parking Count
- Displaced Parking
- Proposed Parking Count
- Traffic Circulation and Access
- Stormwater Management
- Food Trucks and Public Events

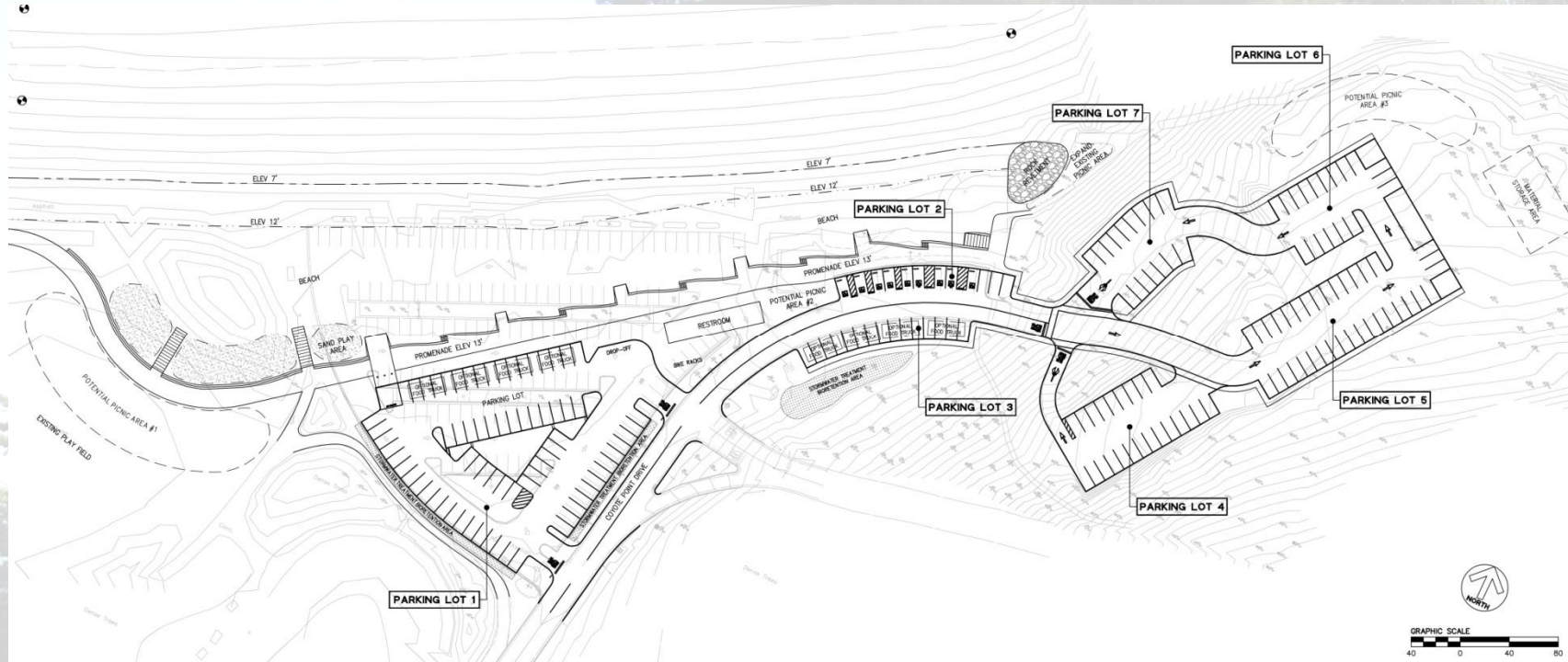


Proposed Site Plan



Option 1

Proposed Site Plan



Option 2

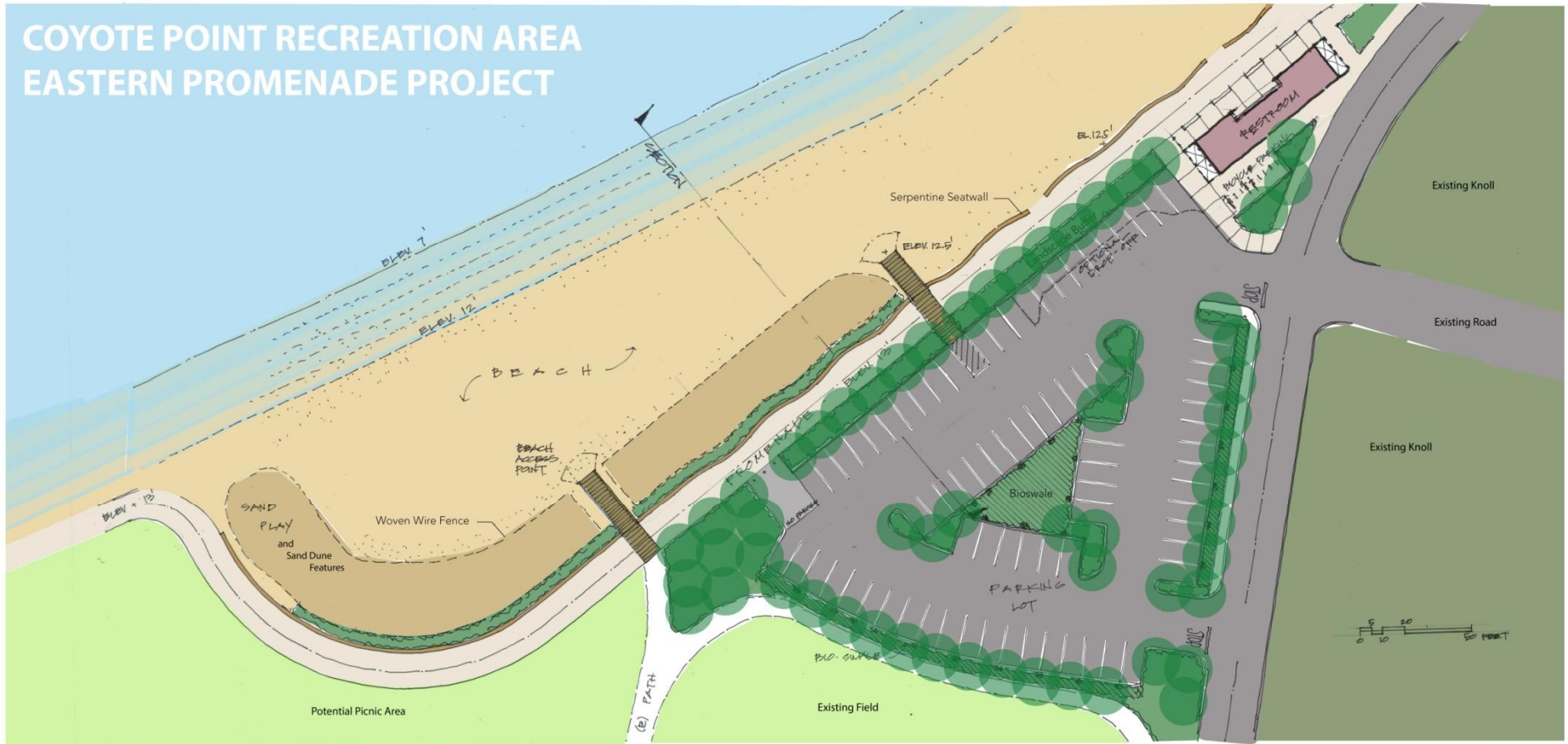
Promenade

- 13 feet wide extension from existing promenade
- Elevation of anticipated sea level rise for year 2050
- Pedestrian Beach Linkages
- Seatwalls & Commemorative Benches



Promenade


COYOTE POINT RECREATION AREA EASTERN PROMENADE PROJECT



Plan View

Coyote Point Recreation Area Eastern Promenade Project

Promenade




Section View



Sand Dune Features & Sand Play Area

- Potential Sand Dune Features:
 - Native dune vegetation
 - Fenced to protect resources
- Sand Play Area:
 - Upper Beach
 - Interactive Play



Site Furnishings

- Restroom Facility
- Outdoor Shower Tower
- Drinking Fountain
- Trash and Recycling Receptacles
- Bike Racks
- Picnic Areas
- Lighting to Match Existing



Site Furnishings



Site Furnishings



Site Furnishings



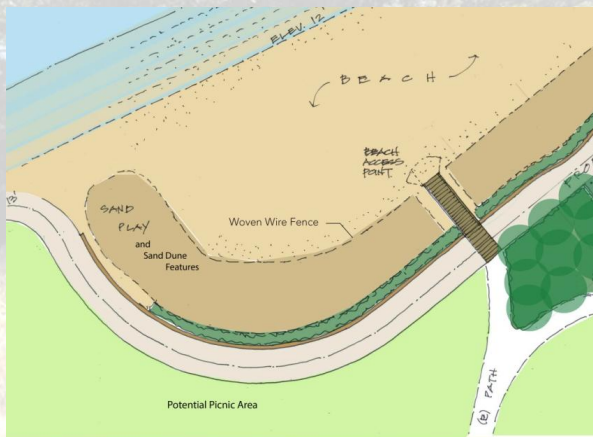
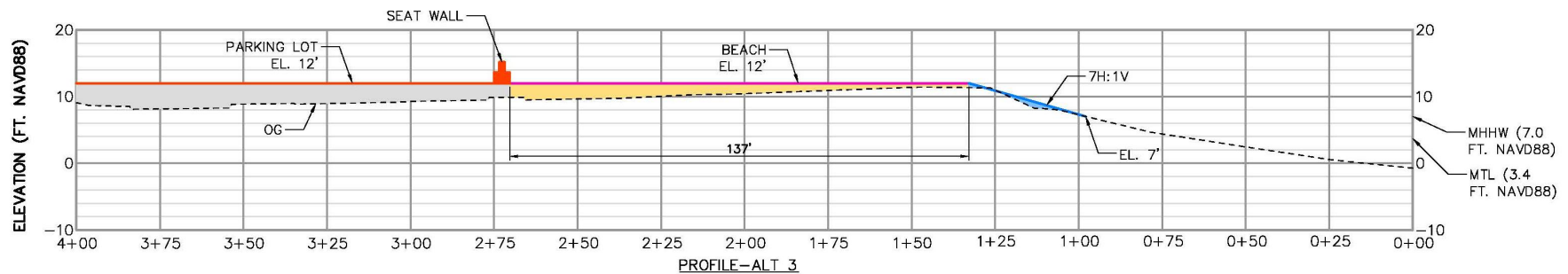
Landscaping

- Native Shoreline Species
- Low Water, Low Maintenance




Beach and Shoreline Protection

- Width 50 ft Min. (Crenulate-Shape)
- Sand Depth 2-3 ft, grain size
- Rock Revetment
- Perched: Wave Run-up, SLR



Beach and Shoreline Protection



Environmental Review and Analysis

- CEQA Documentation Process
- Regulatory Permits and Approvals



Tentative Schedule/Next Steps

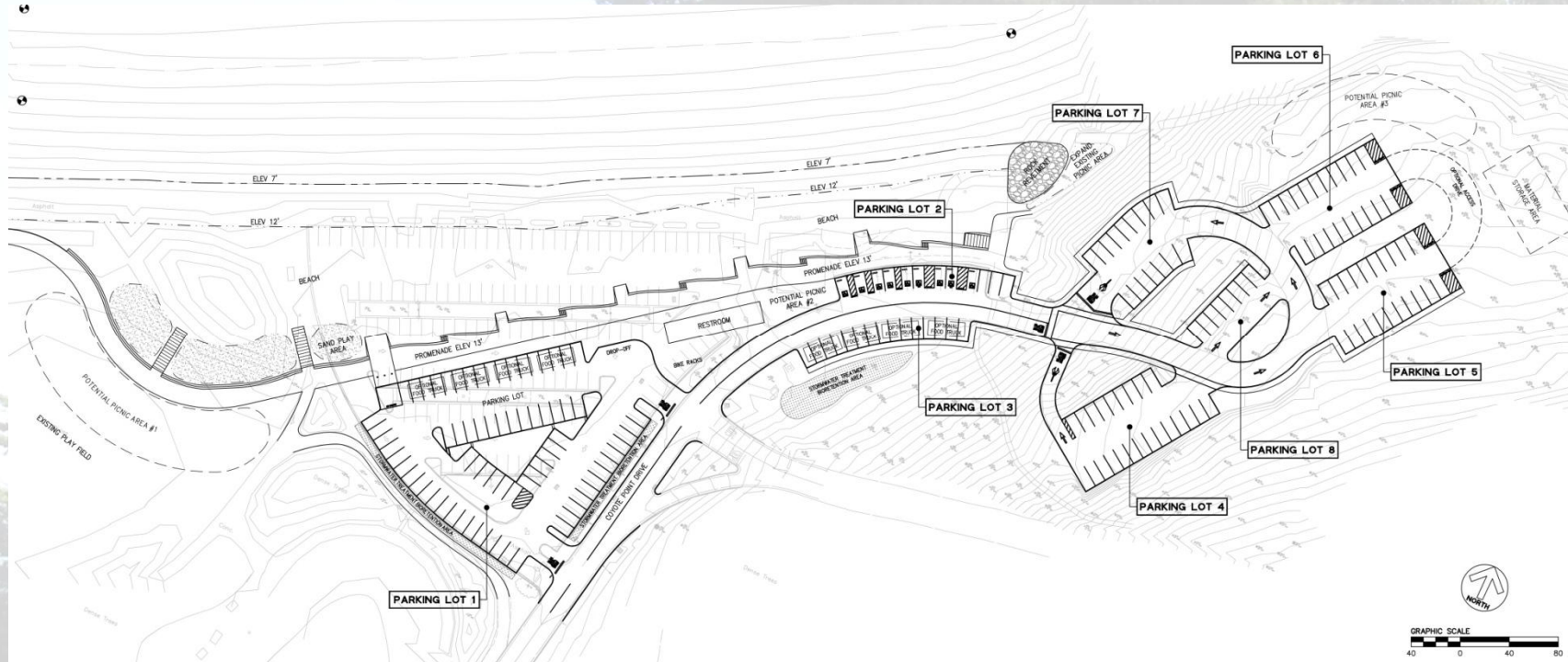
- Public Questions and Comments (October/November, 2015)
- 60% Construction Documents (January, 2016)
- Parks and Recreation Commission (February 4, 2016)
- 90% Construction Documents (*April, 2016*)
- 100% Construction Documents (*May, 2016*)
- Board of Supervisors Approval (*May, 2016*)
- Fund Raising/Begin Construction (*2016/2017*)

Questions / Comments?



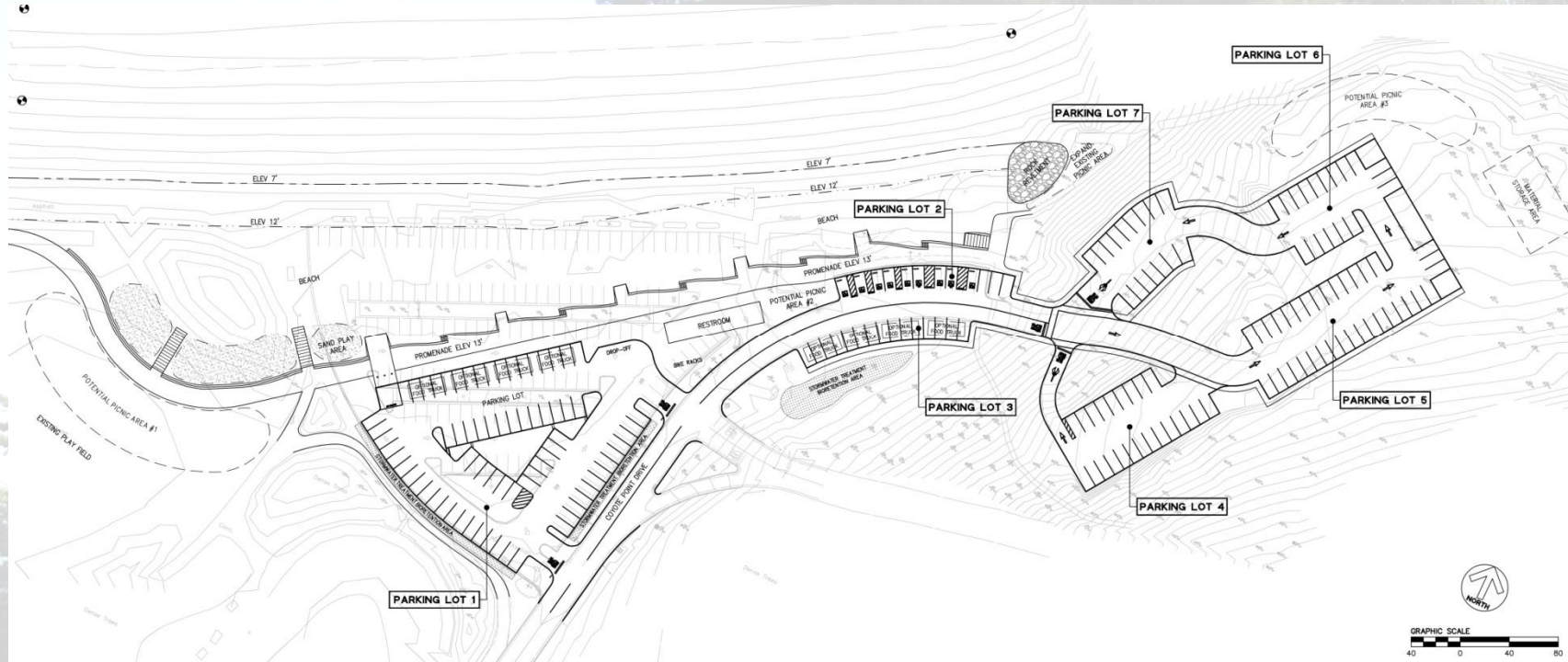
*On behalf of San Mateo County Parks,
thank you for your attendance!*

Proposed Site Plan



Option 1

Proposed Site Plan



Option 2